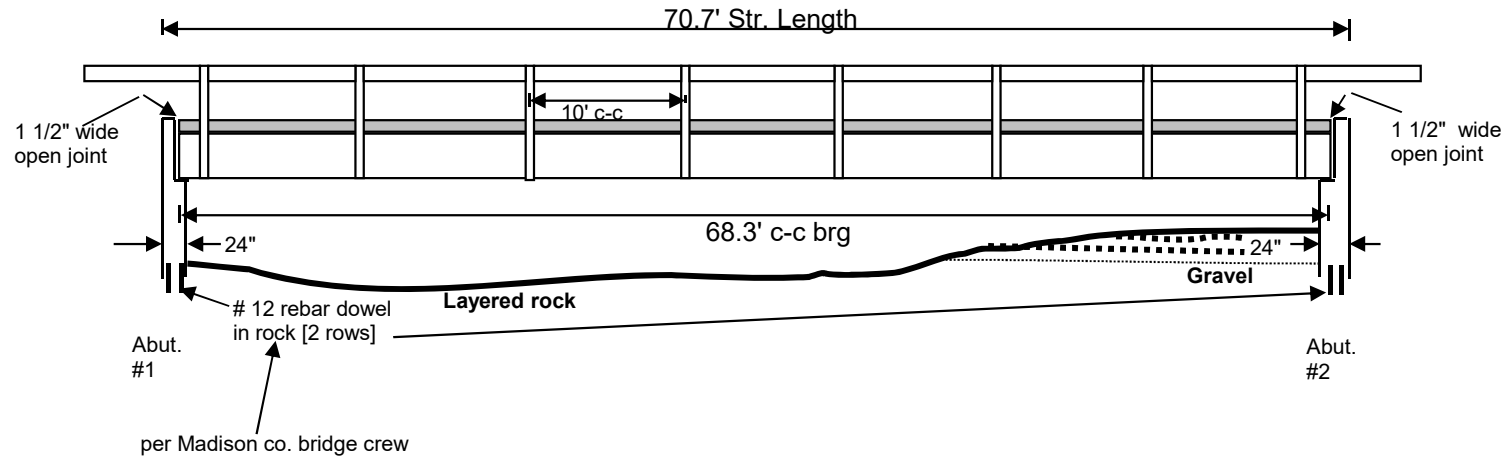
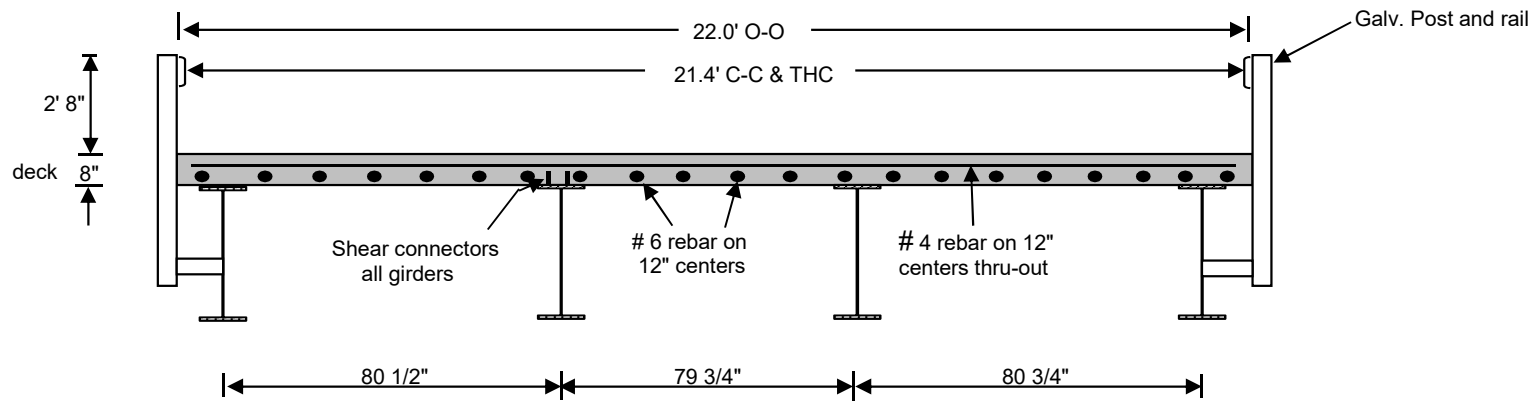


Elevation View

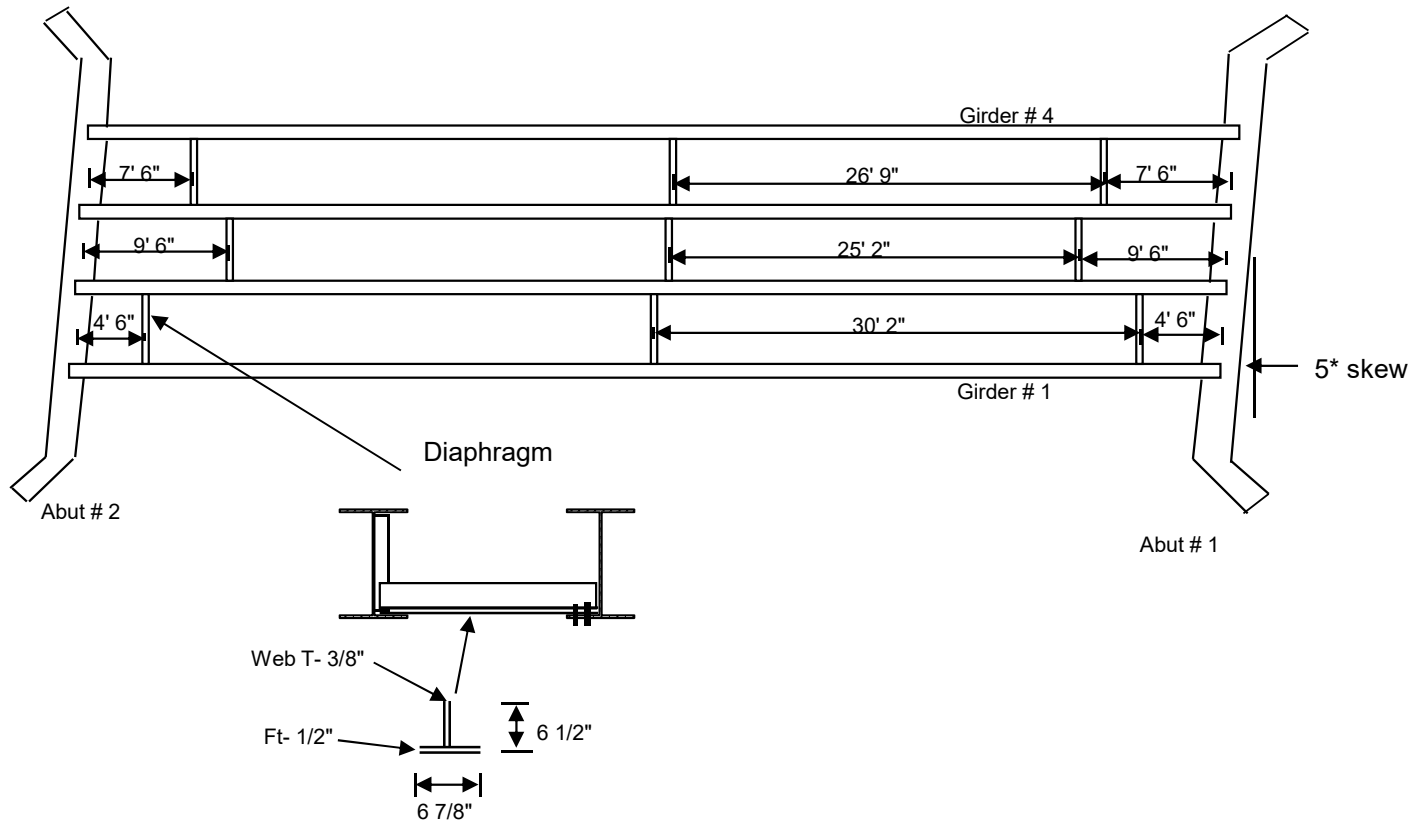


X- Section



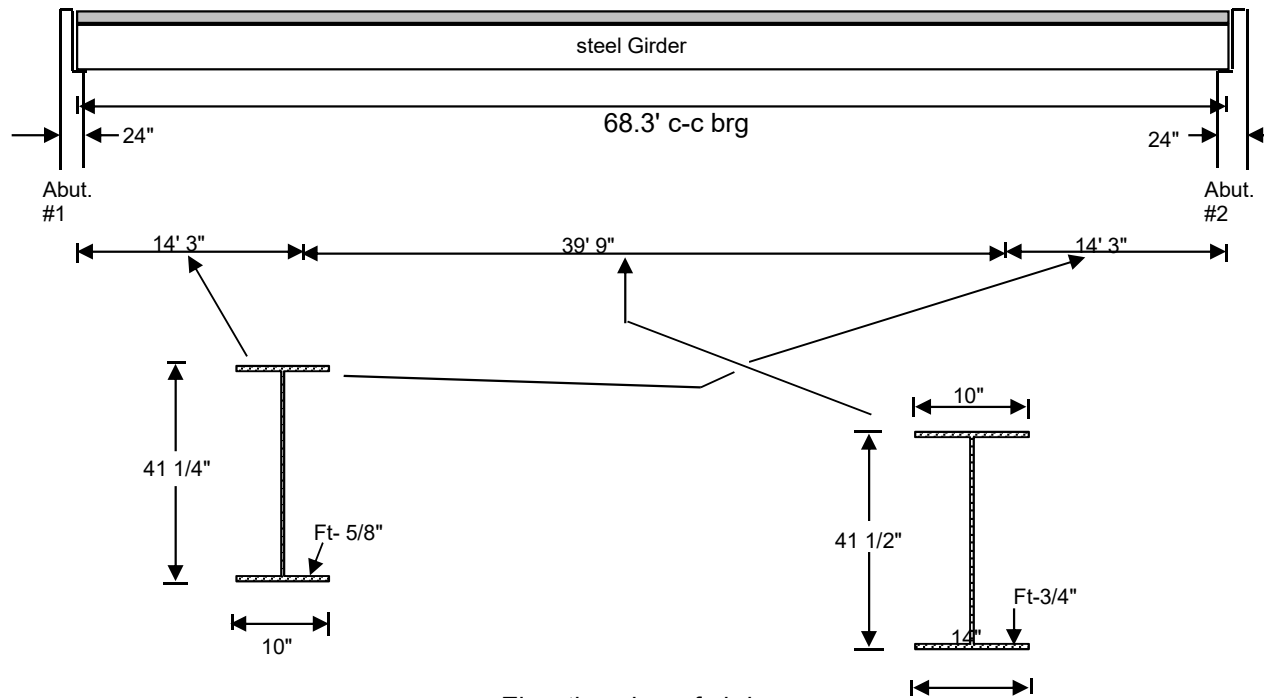
Insp JEF & HGJ
 Date 07/13/2011
 Dist 09 Co 44/Madison Rt 0180 Sec 00/F Log 05.800 Br # 22256

Plan view superstructure
with deck removed

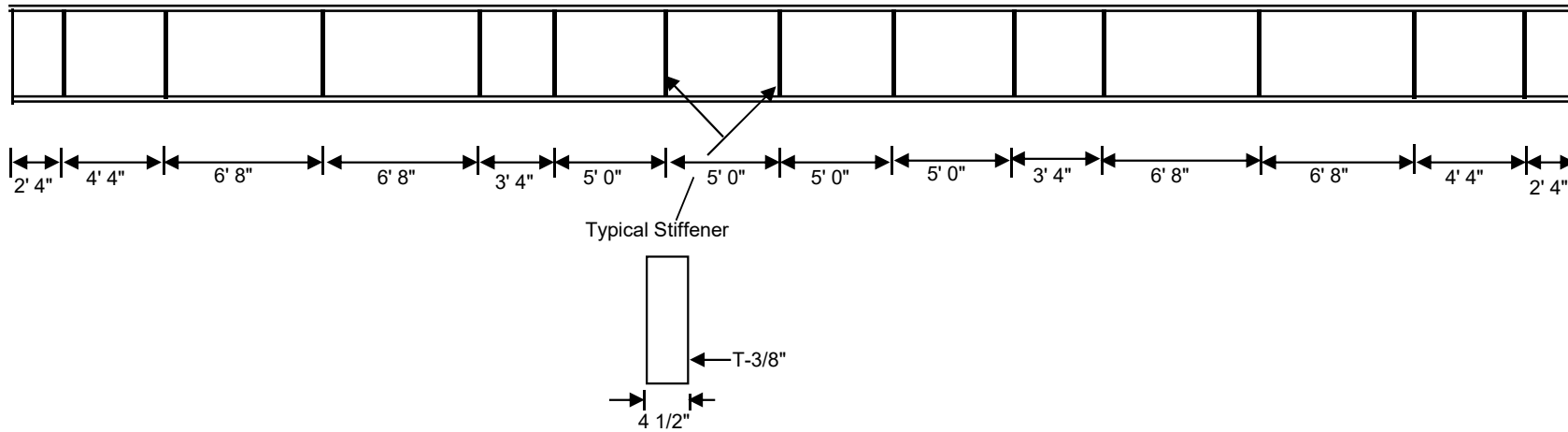


Insp JEF & HGJ
 Date 07/13/2011
 Dist 09 Co 44/Madison Rt 0180 Sec 00/F Log 05.800 Br # 22256

Elevation View Showing Girders Section Changes



Elevation view of girders
Showing web stiffener spacing



Insp JEF & HGJ
Date 07/13/2011
Dist 09 Co 44/Madison Rt 0180 Sec 00/F Log 05.800 Br # 22256