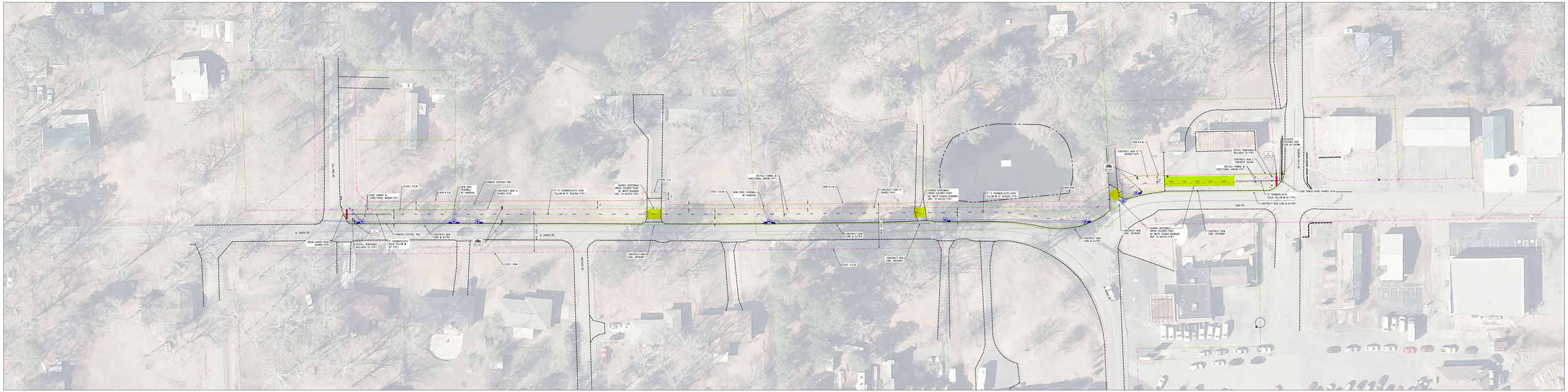

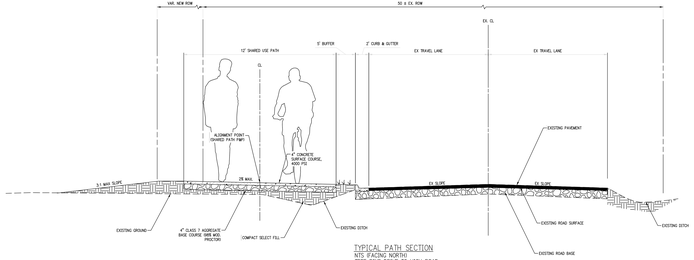

TYPICAL PATH SECTION
NTS (FACING NORTH)
TREE PINE DRIVE TO HIGH ROAD

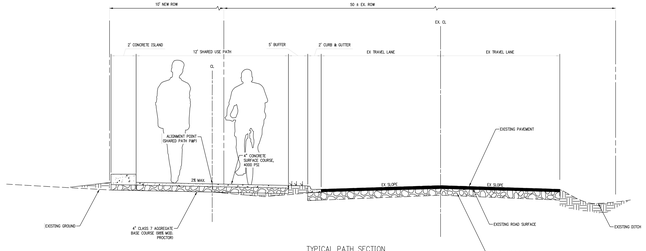

TYPICAL PATH SECTION
NTS (FACING NORTH)
HIGH ROAD TO SHANNON HILLS DRIVE

GRAPHIC SCALE IN FEET
20 0 20

ARDOT JOB 061810
SARDIS ROAD TRAIL, PH. 1
SHANNON HILLS, ARKANSAS

LEGEND (EXISTING)

LINEWORK:

EXISTING CURB/CONCRETE
EXISTING DRAINAGE
EXISTING PROPERTY LINE
EXISTING RIGHT OF WAY
EXISTING ROAD CENTERLINE

STORM SEWER MANHOLE
TREE
REMOVE EXISTING TREE

LEGEND (CONSTRUCT)

LINEWORK:

PROPOSED TEMPORARY CONSTRUCTION EASEMENT
PROPOSED CURB/CONCRETE
PROPOSED DRAINAGE
CONSTRUCTION LIMITS
PROPOSED RIGHT-OF-WAY
PAVEMENT STRIPING

NEW SIGN
TACTILE PANELS
FLARED END SECTION
RECTANGULAR DROP INLET, GRATED INLET OR JUNCTION BOX (SEE PLAN SHEET FOR SPECIFICS ON PLAN SHEET)
CONCRETE SHARED USE PATH
CONCRETE DRIVE

SHEET 1 OF 1