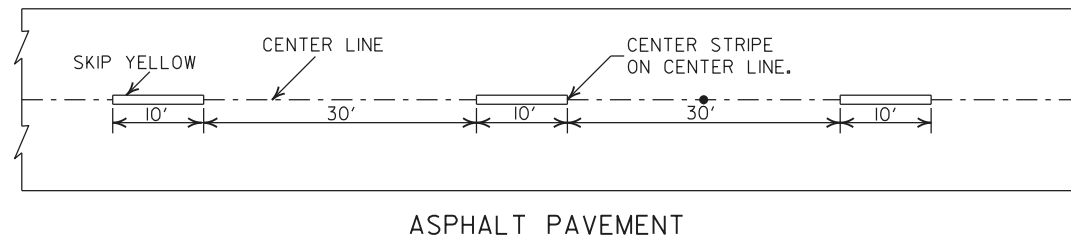
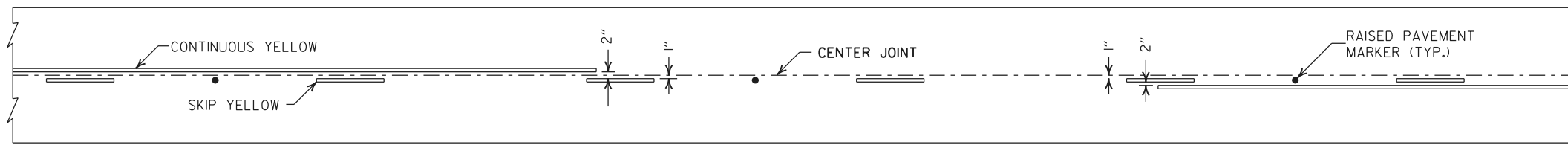


CONCRETE PAVEMENT

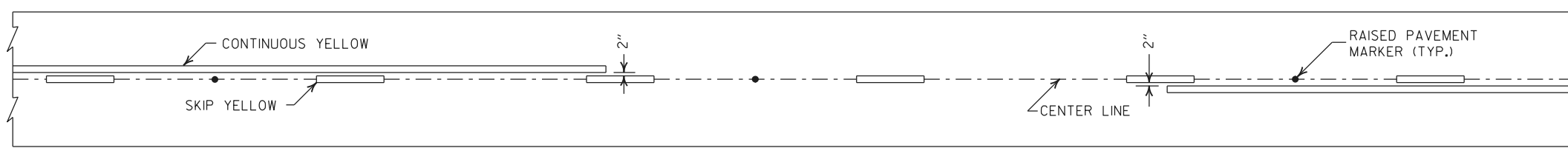


ASPHALT PAVEMENT

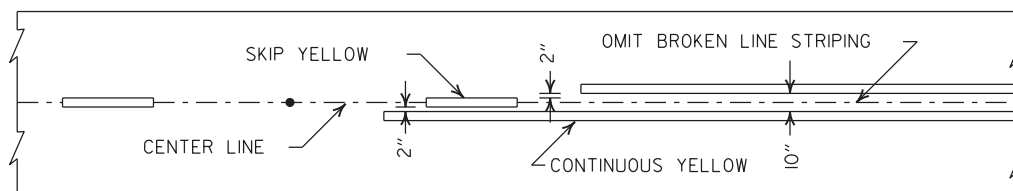
BROKEN LINE STRIPING



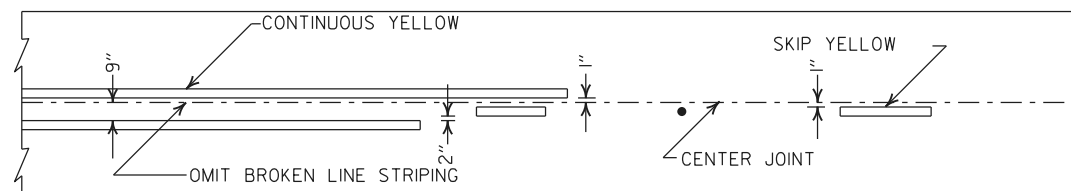
SOLID LINE STRIPING ON CONCRETE PAVEMENT



SOLID LINE STRIPING ON ASPHALT PAVEMENT



ASPHALT PAVEMENT

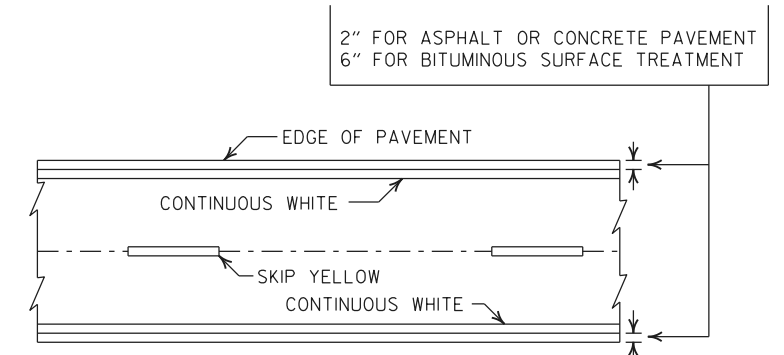


CONCRETE PAVEMENT

STRIPING AT ADJACENT NO PASSING LANES

NOTES:

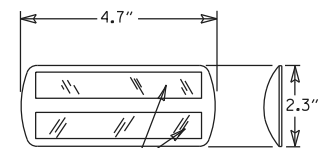
1. REFER TO THE STRIPING DETAILS FOR PAVEMENT MARKING LINE WIDTHS.
2. THIS DRAWING SHALL BE USED IN CONJUNCTION WITH THE LATEST REVISED ADDITION OF THE "MANUAL ON UNIFORM TRAFFIC CONTROL DEVICES."
3. RAISED PAVEMENT MARKERS SHALL BE PLACED ON AN 80 FEET SPACING UNLESS OTHERWISE SHOWN IN THE PLANS.



PAVEMENT EDGE LINE MARKING

NOTE: THE RED LENS OF THE TYPE II R.P.M. SHALL FACE THE INCORRECT TRAFFIC MOVEMENT.

TYPE II RED/CLEAR OR YELLOW/YELLOW

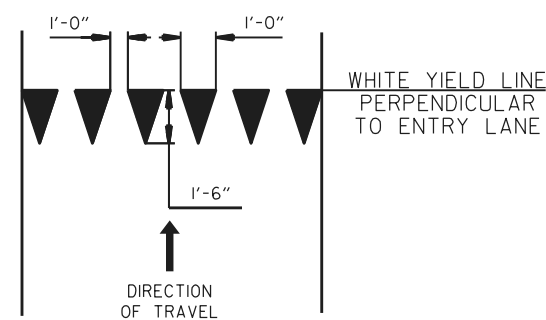


PRISMATIC REFLECTOR

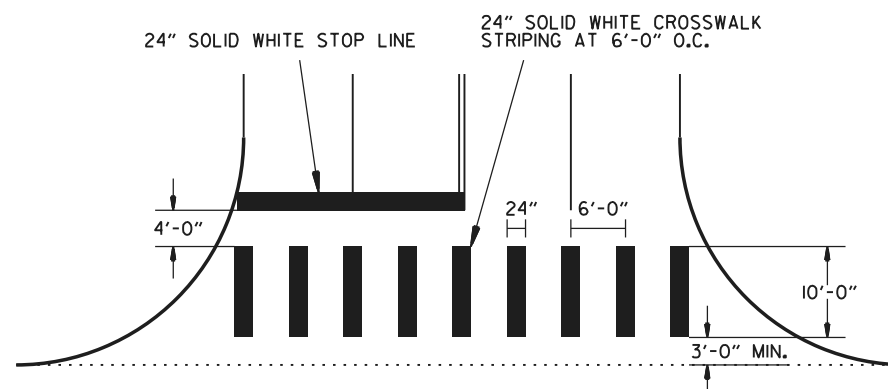
NOTE: DIMENSIONS SHOWN FOR RAISED PAVEMENT MARKERS ARE TYPICAL. THE CONTRACTOR MAY SUBSTITUTE SIMILAR MARKERS WITH THE APPROVAL OF THE ENGINEER, REQUESTING APPROVAL FOR SIMILAR MARKERS MAY BE MADE BY REFERRING TO THE ARDOT QUALIFIED PRODUCTS LIST.



DETAIL OF STANDARD RAISED PAVEMENT MARKERS



YIELD LINE DETAIL



CROSSWALK AND STOP LINE DETAILS

ARKANSAS STATE HIGHWAY COMMISSION	
PAVEMENT MARKING DETAILS	
REV. CROSSWALK & STOP LINE DETAILS 04-09-26 REV. STOP LINE DETAILS 02-27-20 REV. STOP LINE DETAILS 06-01-17 ADDED YIELD LINE DETAIL REVISED LINE WIDTHS, SPACING, & NOTES 05-12-16 REVISED DETAIL OF STANDARD RAISED PAVEMENT MARKERS 09-12-13	DATE REV DATE EFFECTIVE 04-09-2026
STANDARD DRAWING	
PM-1	