



JOINT TRANSPORTATION COMMITTEE MEETING

DIRECTOR JARED D. WILEY

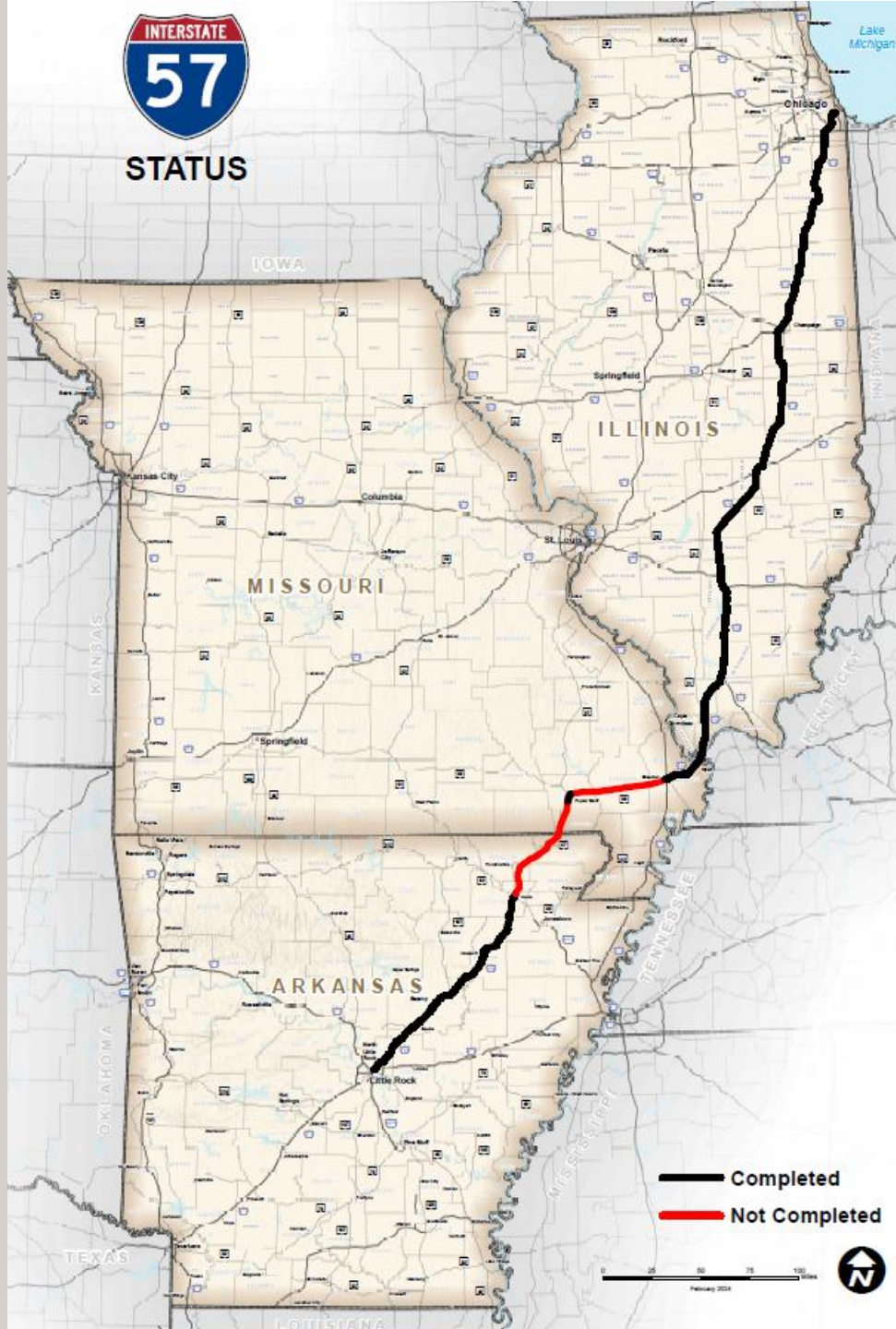
**ARKANSAS DEPARTMENT OF
TRANSPORTATION**

OCTOBER 2, 2025





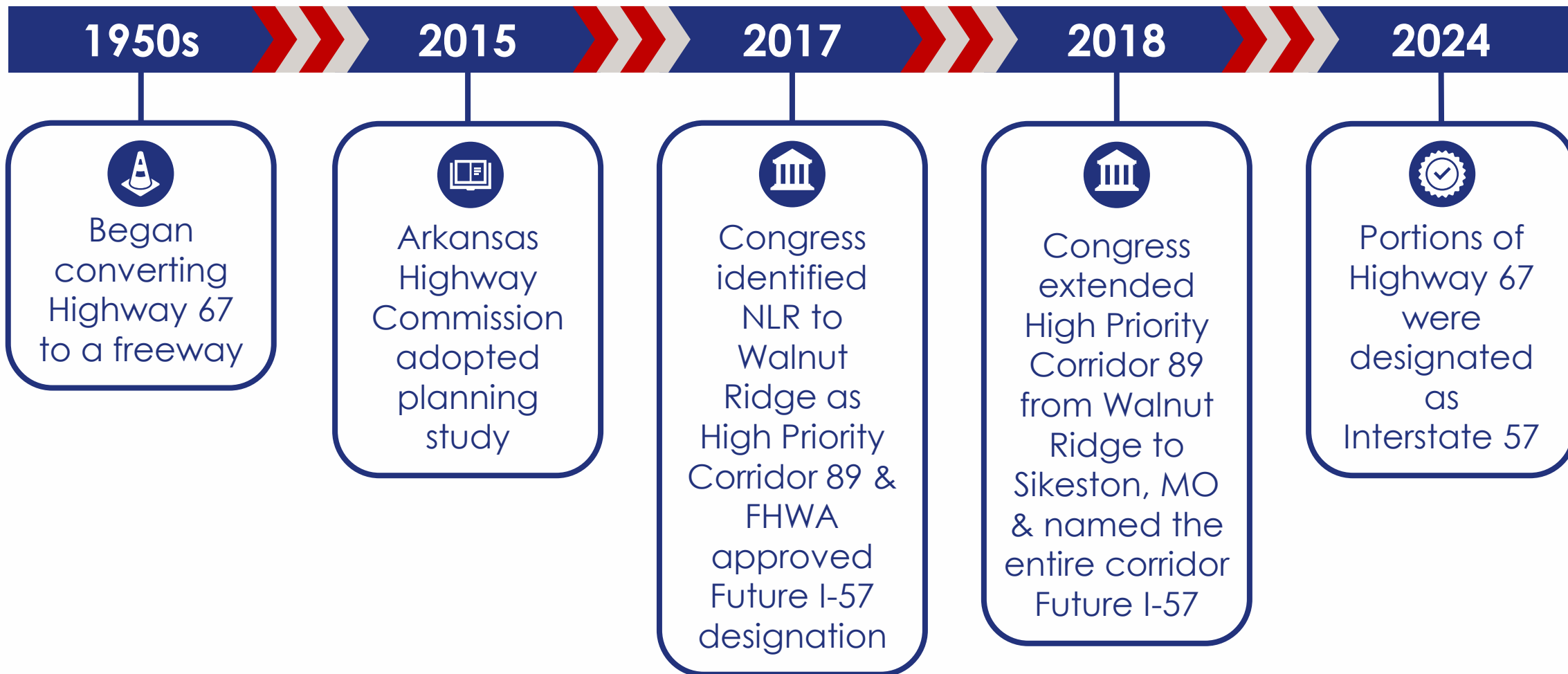
STATUS

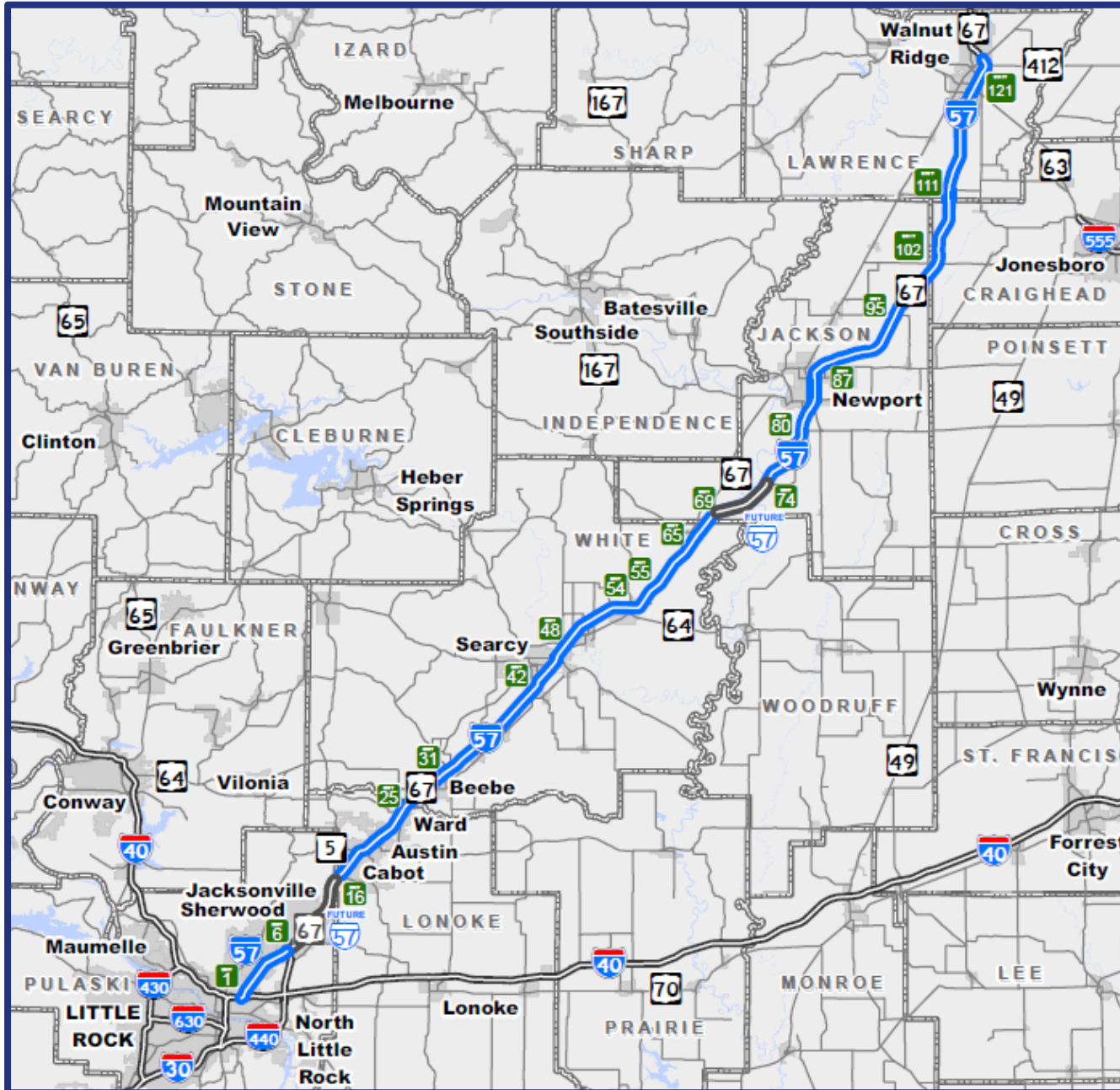


INTERSTATE 57 CORRIDOR



INTERSTATE 57 TIMELINE

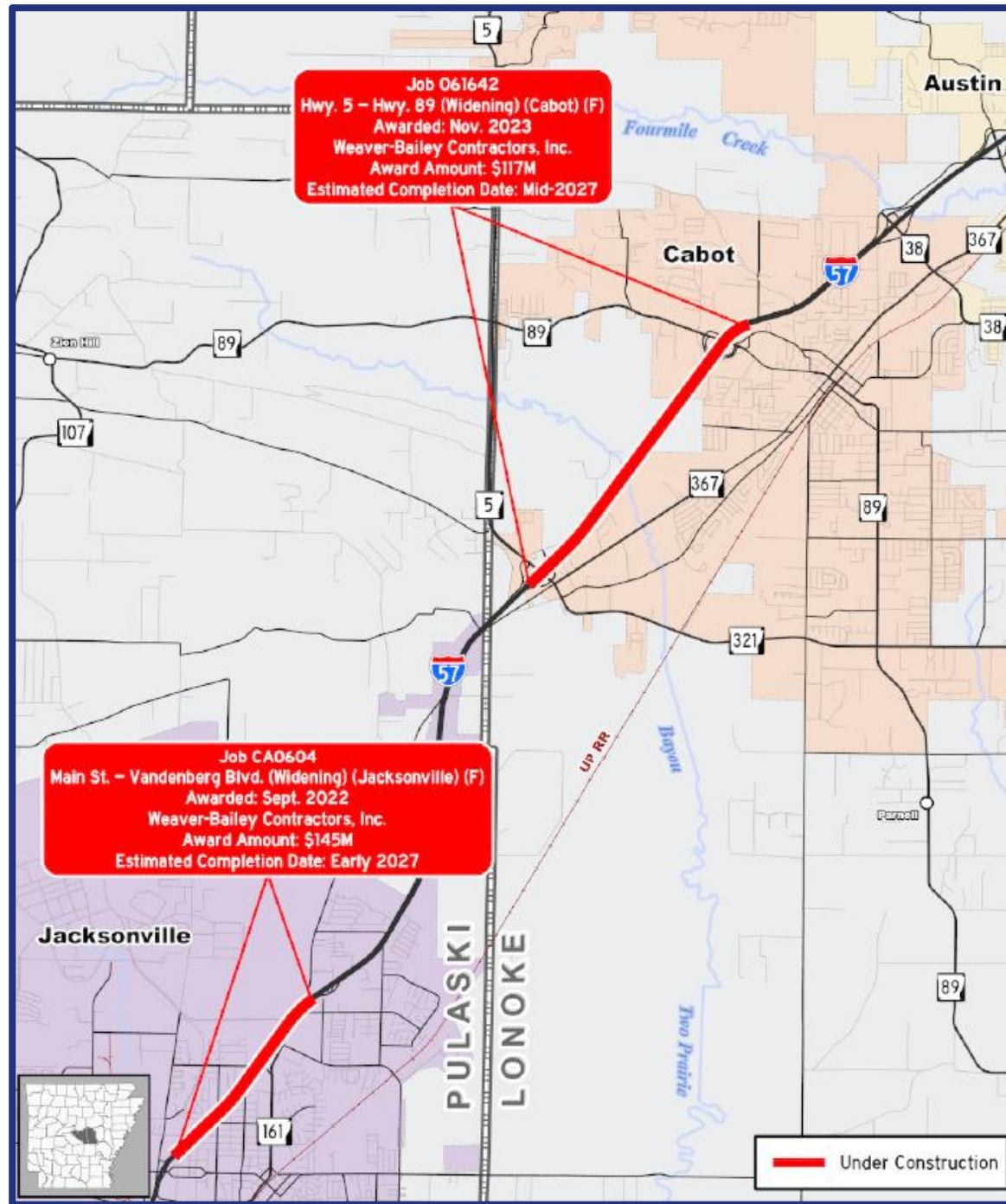




INTERSTATE 57 CORRIDOR IN ARKANSAS



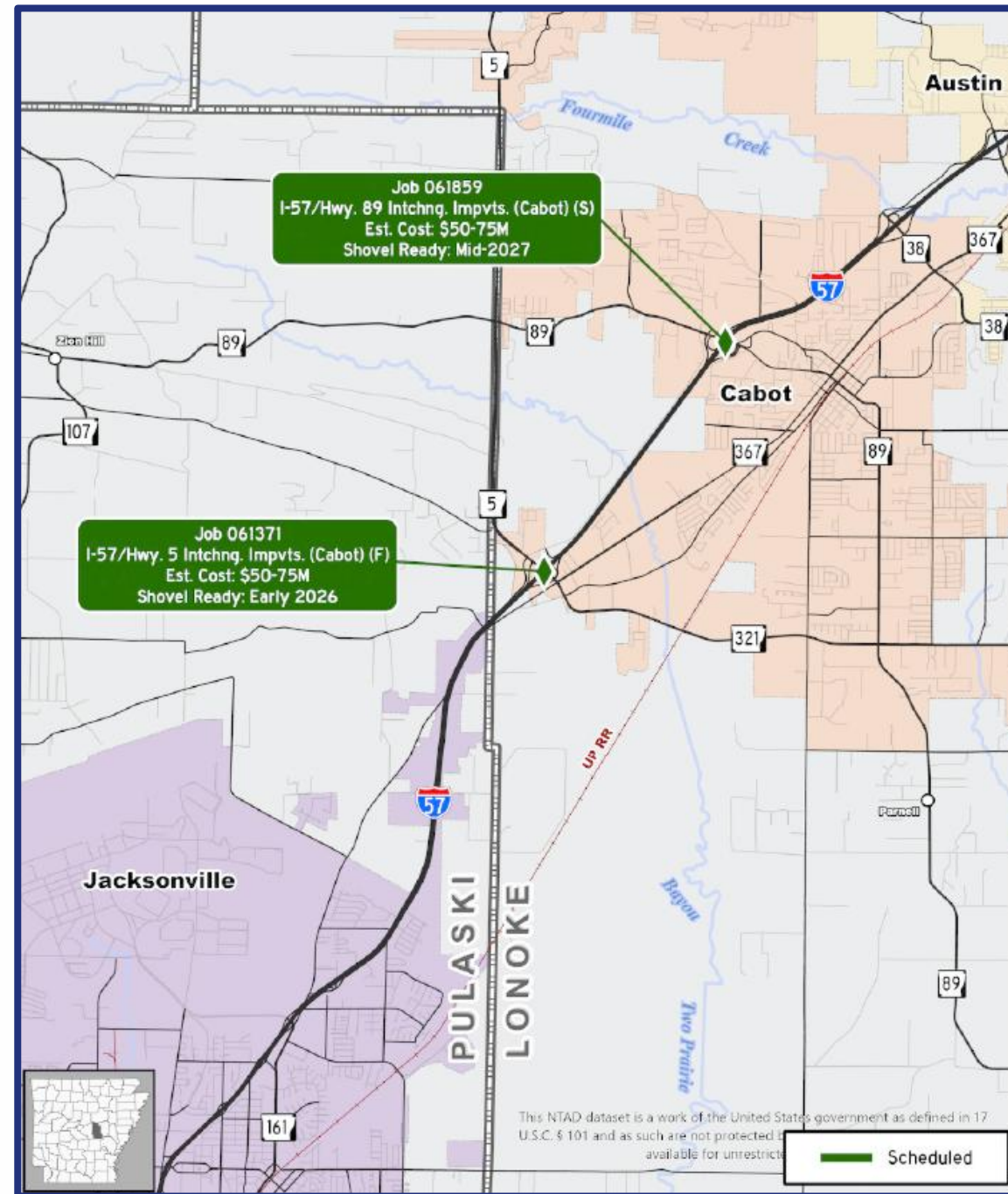
WIDENING PROJECTS JACKSONVILLE & CABOT







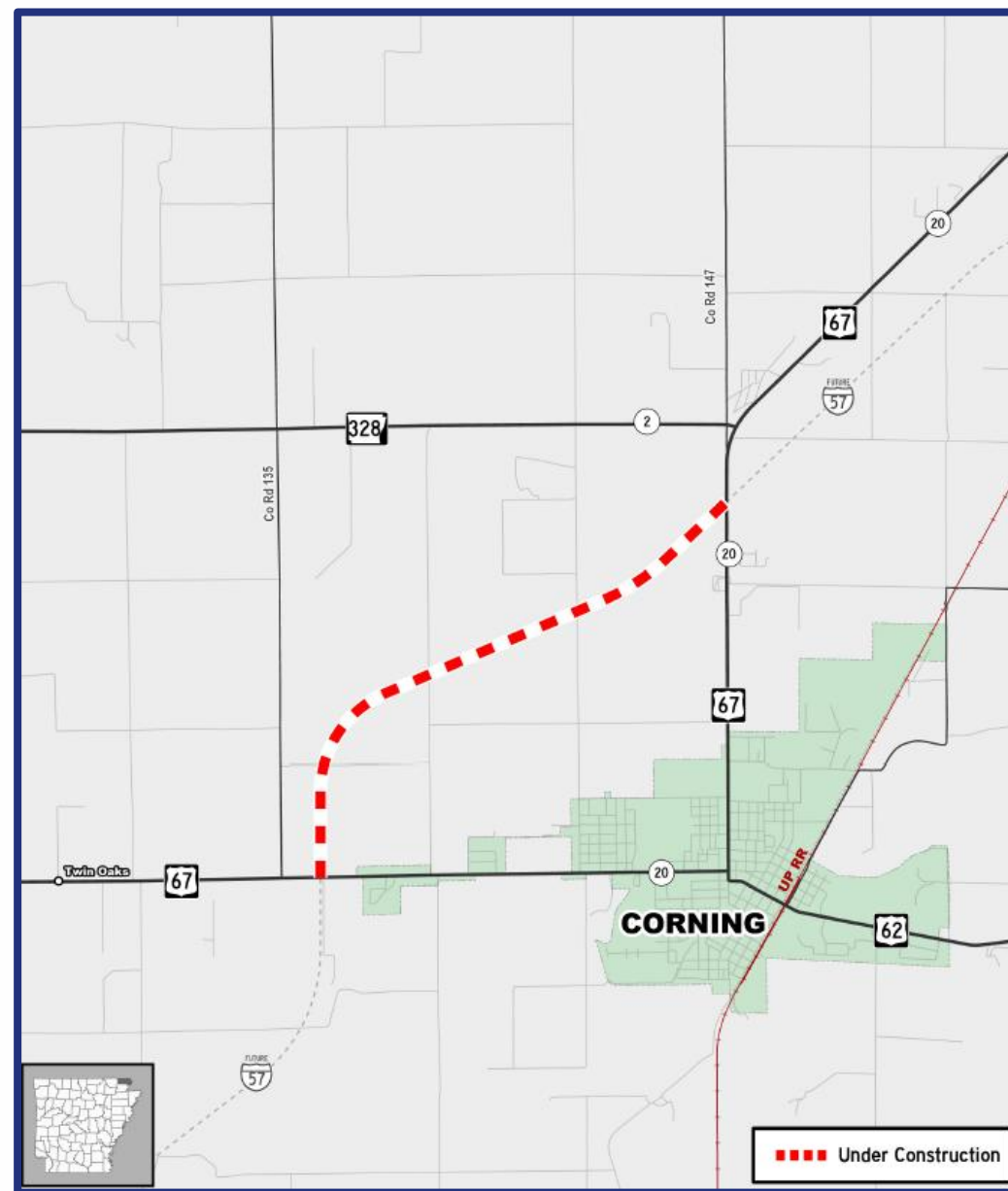
INTERCHANGE PROJECTS CABOT





CORNING BYPASS

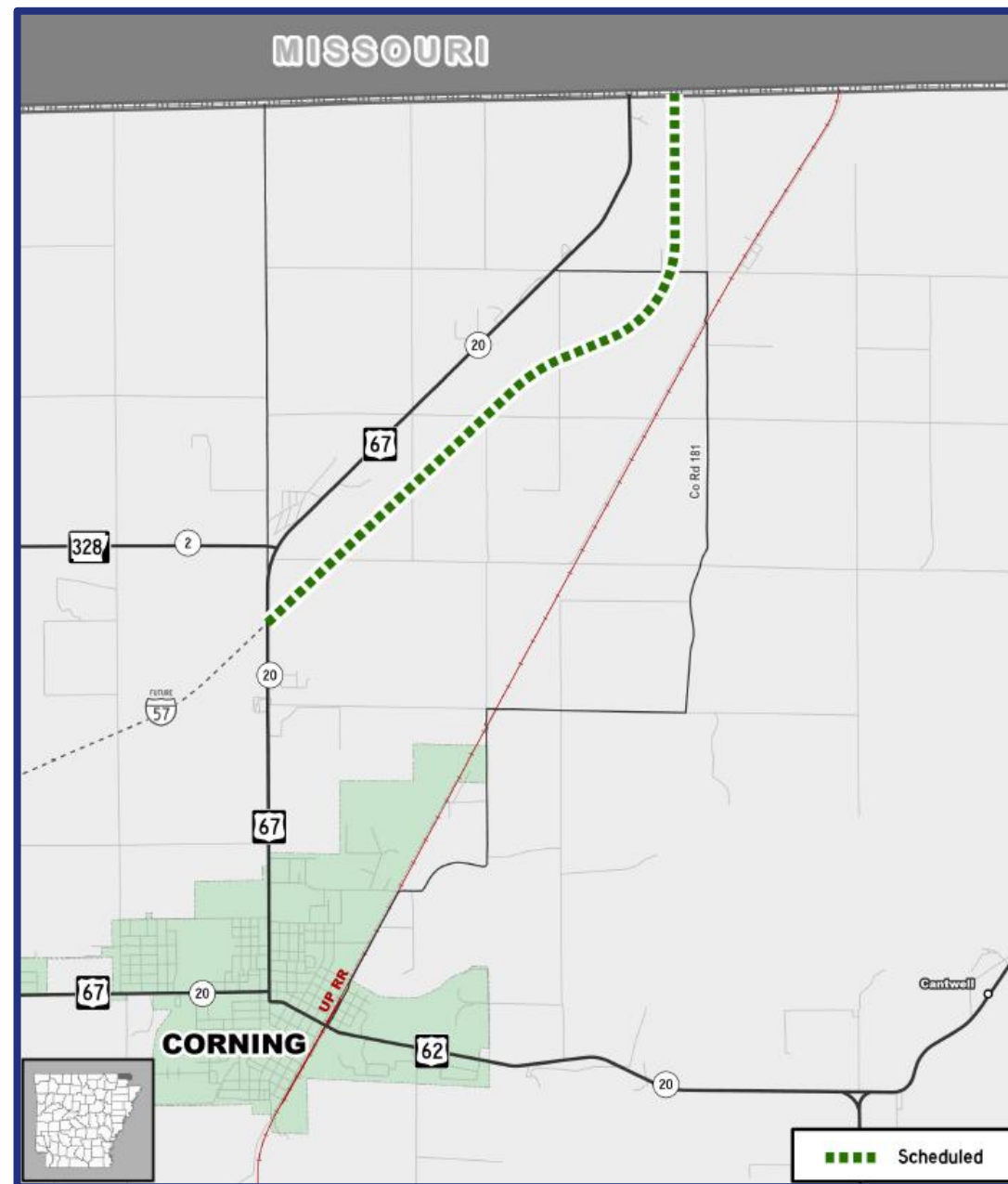
- **Objective:** Construct 4-mile bypass around the City of Corning
- **Awarded:** September 2024 to Koss Construction for \$55.9 million
- **Estimated Completion:** Mid-2027





CORNING – MISSOURI STATE LINE

- **Objective:** Construct 5-mile interstate highway from Corning to the Missouri State Line
- **Estimated Cost:** \$50-75 million
- **Shovel Ready:** Late 2026





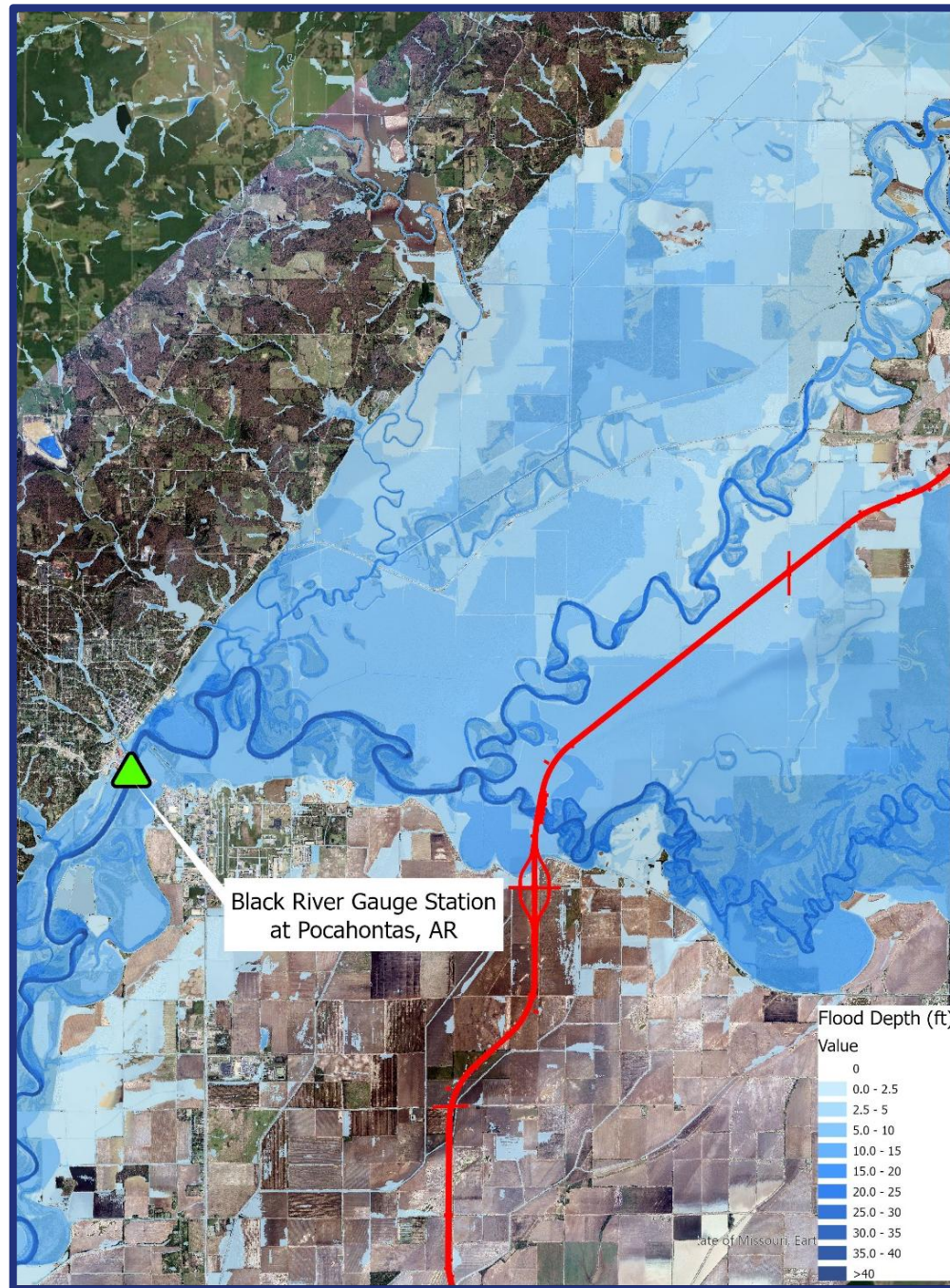
Credit: imbodenlive.com | Published: April 5, 2025

Pocahontas, Arkansas



Credit: Thielemier Photography (Facebook) | Published: April 7, 2025

Highway 67 North




Black River Gauge Station
at Pocahontas, AR

Flood Depth (ft)
0
0.0 - 2.5
2.5 - 5
5.0 - 10
10.0 - 15
15.0 - 20
20.0 - 25
25.0 - 30
30.0 - 35
35.0 - 40
>40




NEXT STEPS



Finalize existing models



Utilize models to design bridges throughout the floodplain



Minimize potential impacts to surrounding properties



JOINT TRANSPORTATION COMMITTEE MEETING

DIRECTOR JARED D. WILEY

**ARKANSAS DEPARTMENT OF
TRANSPORTATION**

OCTOBER 2, 2025

