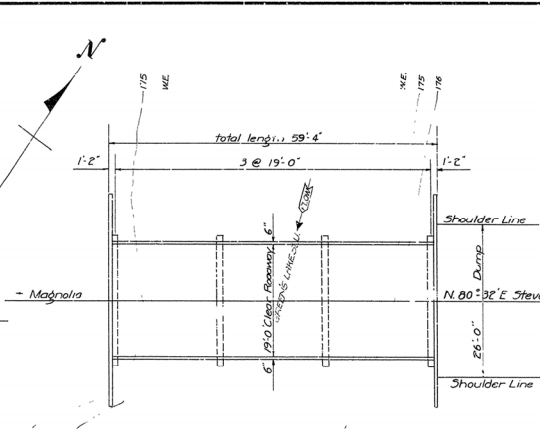


PLAN

QUANTITIES

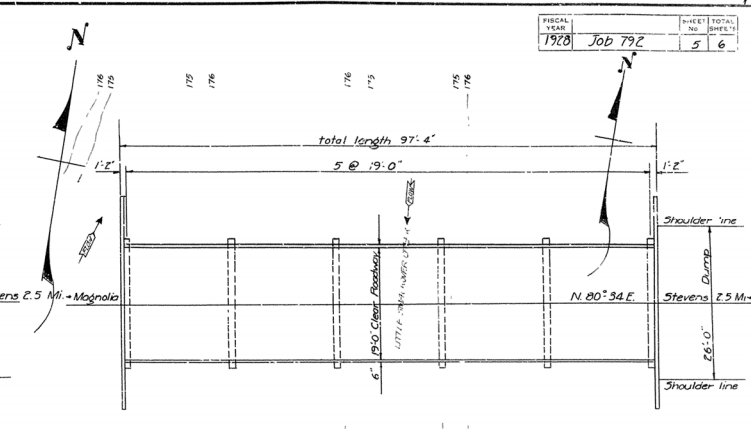
NO. 52 - UNTREATED BRIDGE TIMBER	0.449 MFBM
NO. 52 - TREATED	12.203 MFBM
NO. 67 - TIMBER PILING	454 Lin. Ft.
NO. 12 - EARTH EXCAVATION	300 cy



PLAN

QUANTITIES

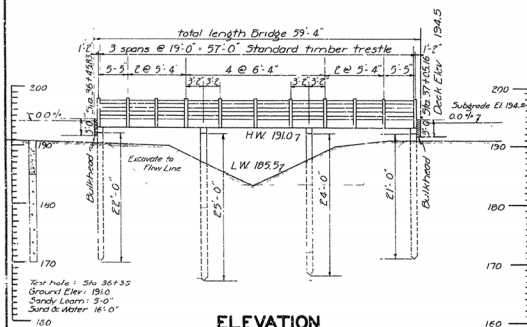
NO. 52 - UNTREATED BRIDGE TIMBER	0.449 MFBM
NO. 52 - TREATED	12.203 MFBM
NO. 67 - TIMBER PILING	460 Lin. Ft.
NO. 12 - EARTH EXCAVATION	200 cy



PLAN

QUANTITIES

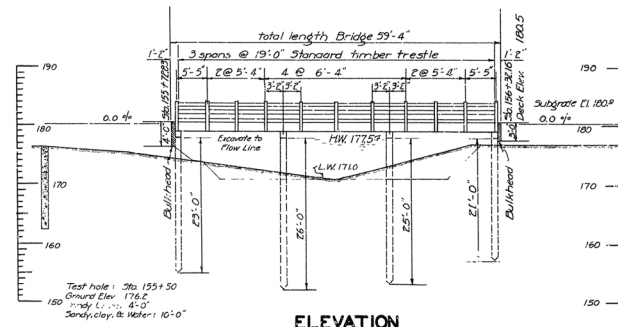
NO. 52 - UNTREATED BRIDGE TIMBER	0.715 MFBM
NO. 52 - TREATED	20.075 MFBM
NO. 67 - TIMBER PILING	604 Lin. Ft.
NO. 12 - EARTH EXCAVATION	500 cy



ELEVATION

BRIDGE NO. 825

B.M. NO. 3
Nail in telephone pole 100' right, Station 30+00 Elev. 191.49
Drainage Area = 8000 acres, hilly, 50 % Woods.

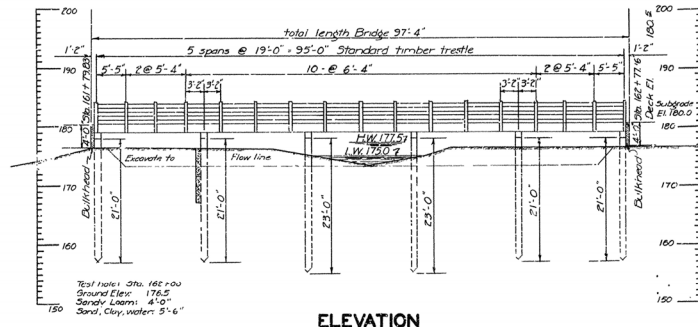


ELEVATION

BRIDGE NO. 826

B.M. NO. 13
Nail in 12" gum 65' right, Sta. 158+75 Elev. 177.83.
Drainage Area = 2,000 acres, hilly, 50 % Woods.

NOTE:
SEE DRAWING NO. 16 FOR DETAILS, LENGTH OF PILING SHOWN ARE ASSUMED FOR ESTIMATING QUANTITIES ONLY. ACTUAL LENGTHS TO BE DETERMINED IN THE FIELD.



ELEVATION

BRIDGE NO. 827

B.M. NO. 13
Nail in sweet gum 12", 65' right, Station 158+75 Elevation, 177.83.
Drainage Area = 7,000 acres, hilly, 50 % Woods.

LAYOUT
BRIDGES 825 826 827
STEVENS MAGNOLIA RD.
COLUMBIA QUACHITA CO.S
ROUTE 3 SEC. 3 & 2
ARKANSAS STATE HIGHWAY DEPARTMENT
LITTLE ROCK, ARK.

N.B. Jones
BRIDGE ENGINEER

Drawn By: Jackson Date: 5/28/02
Traced By: MS Smith Date: 5/28/02
Checked By: Date:
Scale: 1" = 10' ft.
BRIDGE NOs 825-826-827 DRAWING NO. 853