



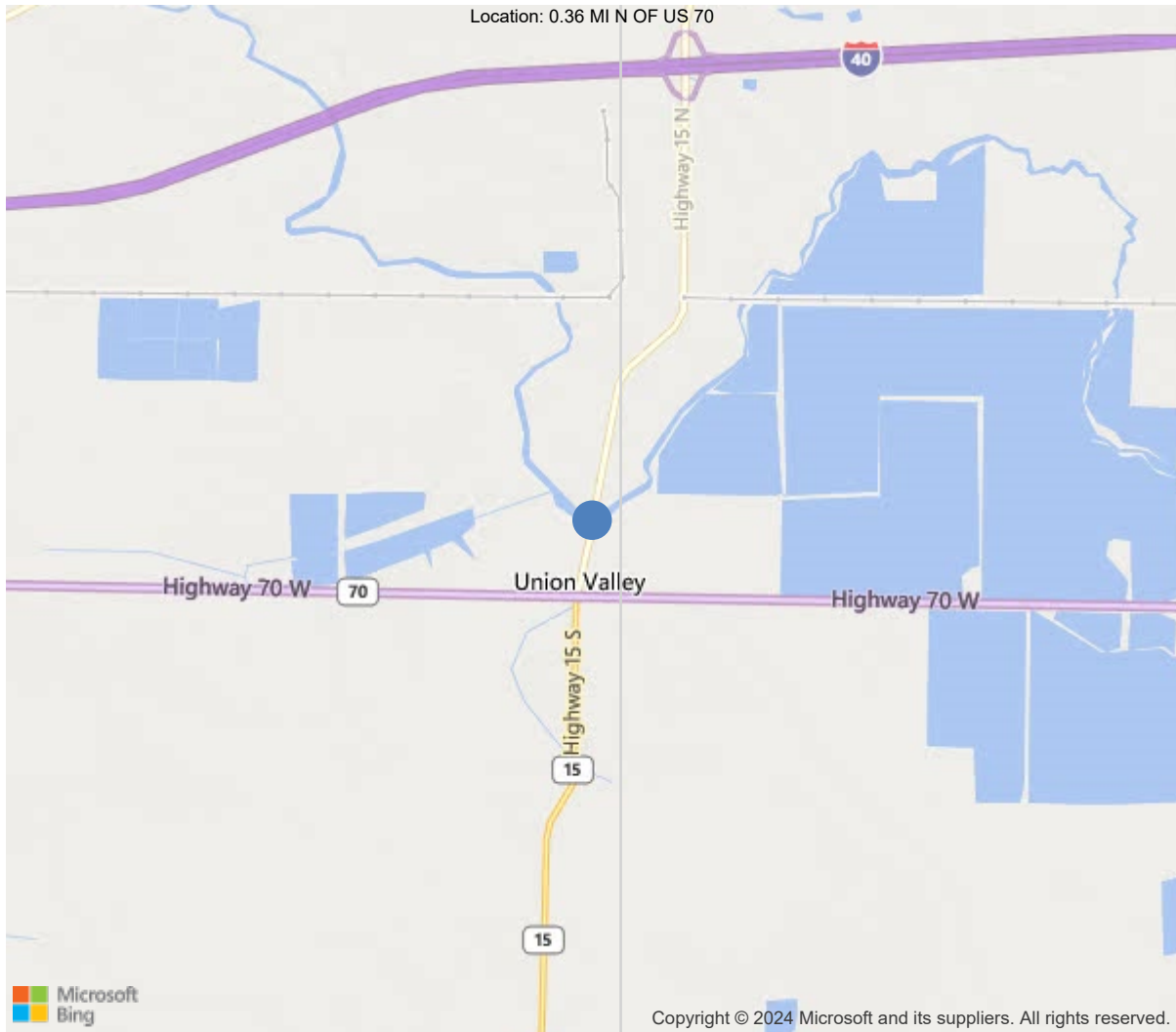
Latitude:34.76894, Longitude:-92.00252

Route:15 Section:11 Log:0.36

Arnold Road ID:43x15x11xA, Arnold Log mile:0.385

District 06, 85 - Lonoke County

Owner: 1 - State Highway Agency



34.76894, -92.00252



Asset #05481(Underwater)

SH 15 Log 0.36 over BAYOU METO

Location: 0.36 MI N OF US 70

Team Lead: Victoria Elliott, **Inspection Date:** 11/27/2023

UWI Substructure Cond.:	UWI Channel/Protection:	UWI Scour Condition:
-------------------------	-------------------------	----------------------

Inspection Comments

Substructure Notes

Channel/Channel Protection Notes

Scour Notes







Asset #05481(Underwater)

SH 15 Log 0.36 over BAYOU METO

Location: 0.36 MI N OF US 70

Team Lead: Victoria Elliott, **Inspection Date:** 11/27/2023

ELEMENTS	DESCRIPTION	UNITS	TOTAL	 CS1	 CS2	 CS3	 CS4
----------	-------------	-------	-------	---	---	---	---



Elevation



Approach looking north



Soffit view



Deck view



Scaling



Downstream



Upstream



Bent 5 cap has spalls with rebar on both left and right end ahead side



Honeycomb in the soffit span 6



Bent 7 exposed rebar



Rebar exposed in the deck



Spalls with rebar span 4



Spalls with rebar span 3



Spall with rebar bent 3



Abrasion to the columns



Cracks at bent 1



Bent 1



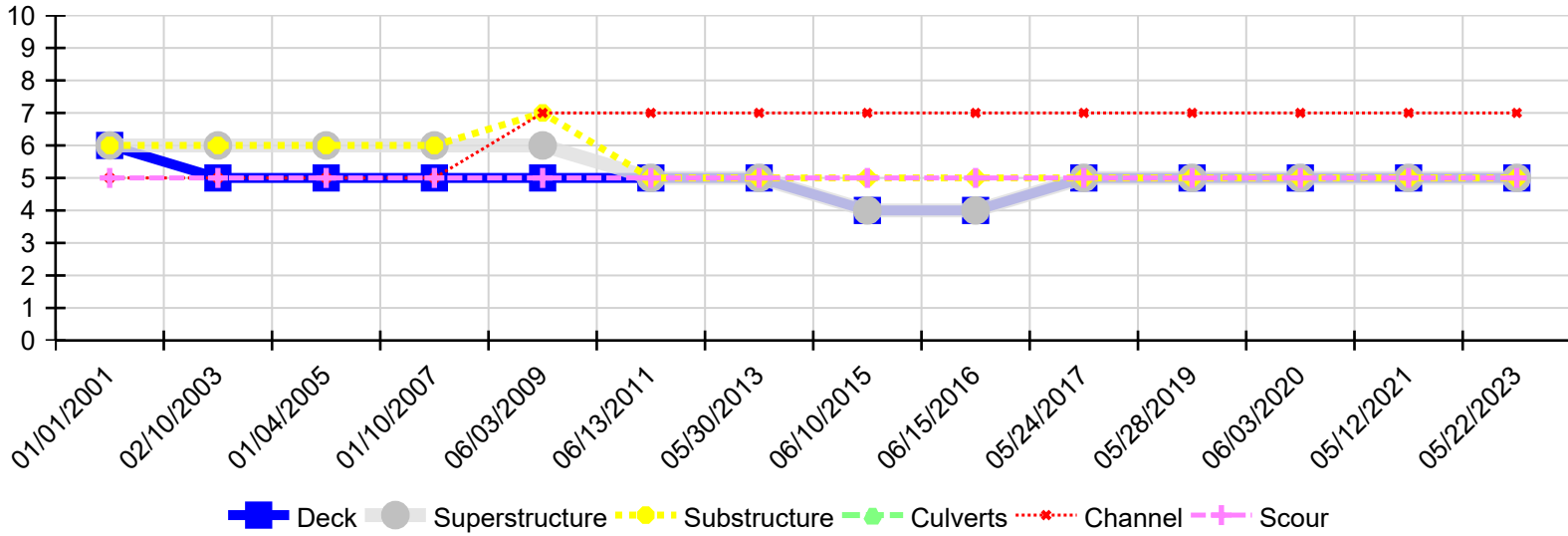
Span 2 left side has exposed rebar around drain.



Asset #05481(Underwater)
SH 15 Log 0.36 over BAYOU METO
Location: 0.36 MI N OF US 70

Team Lead: Victoria Elliott, **Inspection Date:** 11/27/2023

Condition History



Inspection Date	Deck	Superstructure	Substructure	Culverts	Channel	Scour
05/22/2023	5	5	5	N	7	5
05/12/2021	5	5	5	N	7	5
06/03/2020	5	5	5	N	7	5
05/28/2019	5	5	5	N	7	5
05/24/2017	5	5	5	N	7	5
06/15/2016	4	4	5	N	7	5
06/10/2015	4	4	5	N	7	5
05/30/2013	5	5	5	N	7	5
06/13/2011	5	5	5	N	7	5
06/03/2009	5	6	7	N	7	5
01/10/2007	5	6	6	N	5	5
01/04/2005	5	6	6	N	5	5
02/10/2003	5	6	6	N	5	5
01/01/2001	6	6	6	N	5	5