

Bridge X0025 Inspection Report



Latitude:34.36984, Longitude:-91.21560

Route:1 Section:05 Log:8.63

Arnold Road ID:1x1x5xA, Arnold Log mile:8.606

District 02, 1 - Arkansas County

Owner: 1 - State Highway Agency

Inspection Direction: 4 - W to E

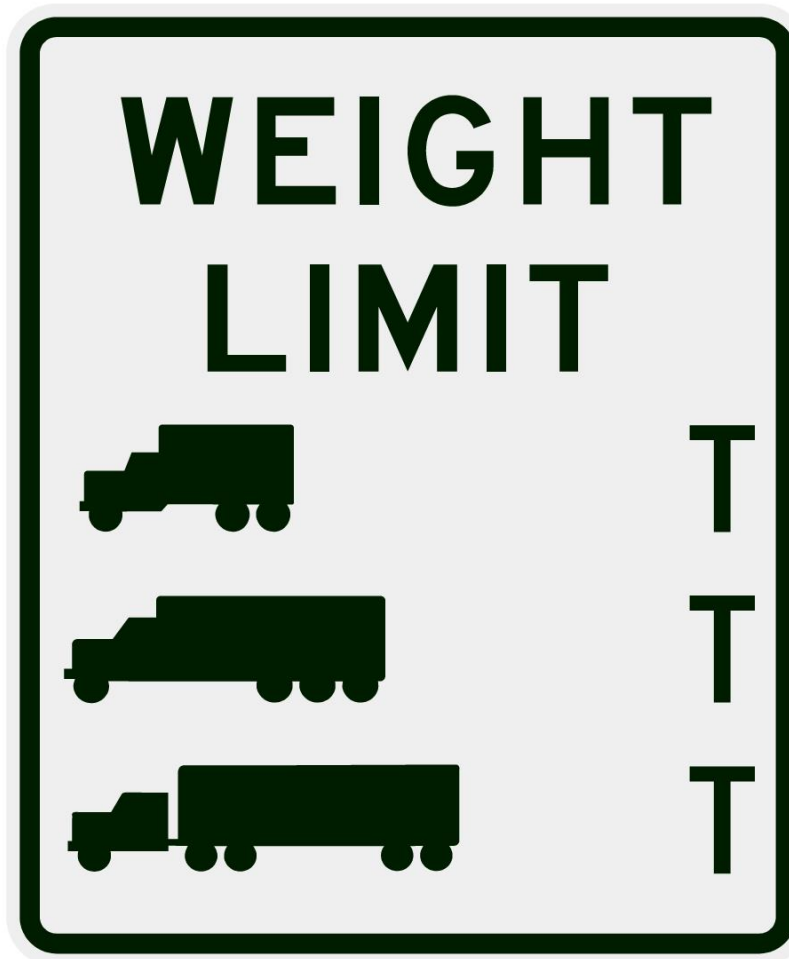
Bridge Posting Information

41 - Structure Open/Posted/Closed: A - Open, no restriction

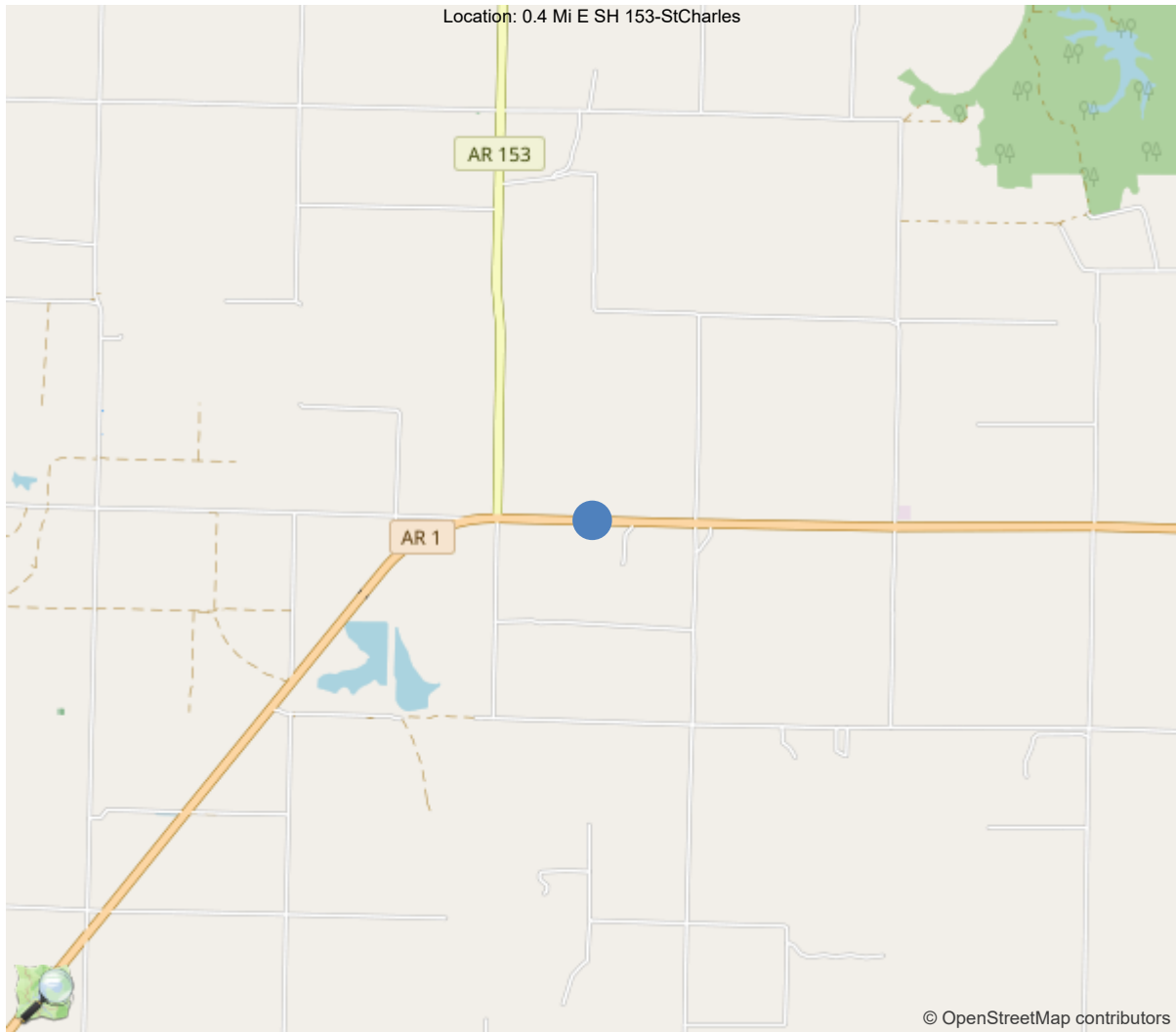
70 - Bridge Posting: 5 - Equal to or above legal loads

Legal Load	Calculated Capacity	Beginning of Bridge Sign Current Value	End of Bridge Sign Current Value
Code 4 (22 Tons)	31		
Code 9 (31 Tons)	39		
Code 5 (40 Tons)	54		

If calculated capacity is less than the Legal Load Listed, the Bridge Legally Requires Posting Signs to be installed by the Bridge Owner.



30"x36" AR



34.36984, -91.21560



Asset #X0025(Routine)

SH 1-05 LM 8.63 over Tarleton Creek-Ark Co

Location: 0.4 Mi E SH 153-StCharles

Team Lead: Greg Loomis Inspection Date: 04/08/2025

National Bridge Inventory Data Sheet

IDENTIFICATION	
(1) State Names	5 - Arkansas
(8) Structure Number	X0025
(5) Inventory Route	1
(2) Highway Agency District	02 - District 02
(3) County Code	1 - Arkansas County
(4) Place Code	0
(6) Features Intersected	Tarleton Creek-Ark Co
(7) Facility Carried	SH 1-05 LM 8.63
(9) Location	0.4 Mi E SH 153-StCharles
(11) Mile Point	8.63 mi
(12) Base Highway Network	Yes
(13) LRS Inventory Rte & Subrte	0000001050
(16) Latitude	34.3698361697598
(17) Longitude	-91.2155951241652
(98) Border Bridge State Code	
(99) Border Bridge Structure No.	
STRUCTURE TYPE AND MATERIAL	
(43) Main Structure Type	119
Material	1 - Concrete
Type	19 - Culvert
(44) Approach Structure Type	00
Material	0 - Other
Type	0 - Other
(45) No. of Spans in Main Unit	2
(46) No. of Approach Spans	0
(107) Deck Structure Type	N - Not applicable
(108) Wearing Surface/Protective System	
Type of Wearing Surface	N - Not applicable (applies only to stru
Type of Membrane	N - Not applicable (applies only to stru
Type of Deck Protection	N - Not applicable (applies only to stru
AGE AND SERVICE	
(27) Year Built	1967
(106) Year Reconstructed	0
(42) Type of Service	15
On	1 - Highway
Under	5 - Waterway
(28) Lane	
On	2
Under	0
(29) Average Daily Traffic	1500
(30) Year of ADT	2018
(109) Truck ADT	1 %
(19) Bypass, Detour Length	14 mi
GEOMETRIC DATA	
(48) Length of Maximum Span	10 ft
(49) Structure Length	22 ft
(50) Curb or Sidewalk Width	
Left	0 ft
Right	0 ft
(51) Bridge Roadway Width Curb to Curb	0 ft
(52) Deck Width Out to Out	0 ft
(32) Approach Roadway Width (W/Shoulders)	40 ft
(33) Bridge Median	0 - No median
(34) Skew	0 Deg
(35) Structure Flared	0 - No flare
(10) Inventory Route Min Vert Clear	99.99 ft
(47) Inventory Route Total Horiz Clear	99.9 ft
(53) Min Vert Clear Over Bridge Rdwy	99.99 ft
(54) Min Vert Underclear	0 ft
Ref:	
(55) Min Lat Underclear RT	99.9 ft
Ref:	
(56) Min Lat Underclear LT	0 ft
NAVIGATION DATA	
(38) Navigation Control	0 - No navigation control on w
(111) Pier Protection	5 - None present but re-evalua
(39) Navigation Vertical Clearance	0 ft
(116) Vert-Lift Bridge Nav Min Vert Clear	0 ft
(40) Navigation Horizontal Clearance	0 ft

CLASSIFICATION	
(112) NBIS Bridge Length	Y
(104) Highway System	1
(26) Functional Class	2 - Rural Principal Arterial -
(100) Defense Highway	0 - The inventory route is not
(101) Parallel Structure	N - No parallel structure exists
(102) Direction of Traffic	2 - way traffic
(103) Temporary Structure	
(105) Federal Lands Highways	0 - N/A
(110) Designated National Network	0 - The inventory route is not
(20) Toll	3 - On free road. The structu
(21) Maintain	1 - State Highway Agency
(22) Owner	1 - State Highway Agency
(37) Historical Significance	5 - Bridge is not eligible for
CONDITION	
(58) Deck	N
(59) Superstructure	N
(60) Substructure	N
(61) Channel & Channel Protection	7
(62) Culverts	7
LOAD RATING AND POSTING	
(31) Design Load	4 - M 18 / H 20
(63) Operating Rating Method	1
(64) Operating Rating	
Type	1 - Load Factor(LF)
Rating	44
(65) Inventory Rating Method	1 - Load Factor(LF)
(66) Inventory Rating	
Type	
Rating	26
(70) Bridge Posting	5 - Equal to or above legal loads
(41) Structure Open/Posted/Closed	A - Open, no restriction
APPRAISAL	
(67) Structural Evaluation	
(68) Deck Geometry	N
(69) Clearances, Vertical/Horizontal	N
(71) Waterway Adequacy	8
(72) Approach Roadway Alignment	8
(36A) Bridge Railings	0 - Inspected feature does not meet
(36B) Transitions	0 - Inspected feature does not meet
(36C) Approach Guardrail	0 - Inspected feature does not meet
(36D) Approach Guardrail Ends	0 - Inspected feature does not meet
(113) Scour Critical Bridges	8 - Bridge foundations determined t
PROPOSED IMPROVEMENTS	
(75) Type of Work	
(76) Length of Structure Improvement	0 ft
(94) Bridge Improvement Cost	\$ 0
(95) Roadway Improvement Cost	\$ 0
(96) Total Project Cost	\$ 0
(97) Year of Improvement Cost Estimate	
(114) Future ADT	1338
(115) Year of Future ADT	2028

INSPECTIONS *			
(90) Inspection Date			04/08/2025
(91) Frequency			24
(92) Critical Feature Inspection	Done	Freq. (Mon)	Date
A: Fracture Critical Detail	No		
B: Underwater Inspection	No		
C: Other Special Inspection	No		
* The inspection date and frequency information in this box contains the current NBI date and frequency information. Please refer to the report header for the date this inspection was conducted.			

Team Lead: Greg Loomis, Inspection Date: 04/08/2025

Specifications for National Bridge Inventory Sheets

IDENTIFICATION	
B.ID.01 Bridge Number	X0025
B.ID.02 Bridge Name	
B.ID.03 Previous Bridge No.	
B.W.01 Year Built	1967

LOCATION	
B.L.01 State Code	5 - Arkansas
B.L.02 County Code	1 - Arkansas County
B.L.03 Place Code	00000 - N/A
B.L.04 Highway Agency District	02 - District 02
B.L.05 Latitude	34.3698361697598
B.L.06 Longitude	-91.2155951241652
B.L.07 Border Bridge Number	
B.L.08 Border Bridge State or Country Code	
B.L.09 Border Bridge Insp. Resp.	
B.L.10 Border Bridge Designated Lead State	
B.L.11 Bridge Location	0.4 Mi E SH 153-StCharles
B.L.12 Metropolitan Planning Organization	

CLASSIFICATION	
B.CL.01 Owner	S01 - State transportation departme
B.CL.02 Maint. Responsibility	S01 - State transportation departme
B.CL.03 Federal or Tribal Land Access	N - Not Applicable
B.CL.04 Historic Significance	N - Bridge is not eligible for the
B.CL.05 Toll	N - Bridge does not carry a toll ro
B.CL.06 Emergency Evacuation Designation	

ROADSIDE HARDWARE	
B.RH.01A Bridge Railing Type	
B.RH.01B Bridge Railing Year (YY)	
B.RH.01C Bridge Railing Test Level	
B.RH.02A Transition Type	
B.RH.02B Transition Year (YY)	
B.RH.02C Transition Test Level	

BRIDGE GEOMETRY	
B.G.01 NBIS Bridge Length	20.7
B.G.02 Total Bridge Length	22
B.G.03 Max Span Length	9.8
B.G.04 Min Span Length	10
B.G.05 Bridge Width Out-to-Out	
B.G.06 Bridge Width Curb-to-Curb	0
B.G.07 Left Curb or Sidewalk Width	0
B.G.08 Right Curb or Sidewalk Width	0
B.G.09 Approach Roadway Width	40

B.G.10 Bridge Median	0 - No median
B.G.11 Skew	0
B.G.12 Curved Bridge	N - Not curved
B.G.13 Max Bridge Height	7
B.G.14 Sidehill Bridge	N - Not a sidehill bridge
B.G.15 Irregular Deck Area	
B.G.16 Calculated Deck Area	879.8

LOADS AND LOAD RATING	
B.LR.01 Design Load	H20 - H-20
B.LR.02 Design Method	
B.LR.03 Load Rating Date	
B.LR.04 Load Rating Method	LFR - Load Factor Rating
B.LR.05 Inventory Load Rating Factor	0.72
B.LR.06 Operating Load Rating Factor	1.22
B.LR.07 Controlling Legal Load Rating Factor	
B.LR.08 Routine Permit Loads	

INSPECTION REQUIREMENTS	
B.IR.01 NSTM Inspection Required	N - NSTM inspection not required.
B.IR.02 Fatigue Details	
B.IR.03 UW Inspection Required	N - Underwater inspection not requi
B.IR.04 Complex Feature	N - Bridge does not have complex fe

COMPONENT CONDITION RATINGS	
B.C.01 Deck Condition Rating	N - NOT APPLICABLE - Component
B.C.02 Superstructure Condition	N - NOT APPLICABLE - Component
B.C.03 Substructure Condition	N - NOT APPLICABLE - Component
B.C.04 Culvert Condition	7 - GOOD - Some minor defects.
B.C.05 Bridge Railing Condition	N - NOT APPLICABLE - Component
B.C.06 Bridge Railing Transitions Condition	N - NOT APPLICABLE - Component
B.C.07 Bridge Bearings Cond.	N - NOT APPLICABLE - Component
B.C.08 Bridge Joints Condition	N - NOT APPLICABLE - Bridge do
B.C.09 Channel Condition Rating	8 - VERY GOOD - Inherent defec
B.C.10 Channel Protection Condition	N - NOT APPLICABLE - Bridge do
B.C.11 Scour Condition Rating	8 - Insignificant scour.
B.C.12 Bridge Condition Classification	G - Good
B.C.13 Lowest Condition Rating	7 - GOOD - Some minor defects.
B.C.14 NSTM Insp. Condition	
B.C.15 UW Inspection Condition	

APPRAISAL	
B.AP.01 Approach Roadway Alignment	G - Good
B.AP.02 Overtopping Likelihood	1 - Remote - once every 100 years o
B.AP.03 Scour Vulnerability	0 - Scour appraisal has not been co
B.AP.04 Scour Plan of Action	0 - A scour POA is not required.
B.AP.05 Seismic Vulnerability	0 - Seismic evaluation not complete

Team Lead: Greg Loomis, Inspection Date: 04/08/2025

SPAN SETS

C1

B.SP.02 # of Spans	2	B.SP.08 Deck Interaction	
B.SP.03 # of Beam Lines	1	B.SP.09 Deck Material and Type	0 - None
B.SP.04 Span Material	C01 - Reinforced concrete - ca	B.SP.10 Wearing Surface	
B.SP.05 Span Continuity	7 - Buried	B.SP.11 Deck Protective System	
B.SP.06 Span Type	F02 - Frame - four-sided	B.SP.12 Deck Reinforcing Protective System	
B.SP.07 Span Protective System	0 - None	B.SP.13 Deck Stay-In-Place Forms	

HIGHWAY FEATURES

H1

B.F.02 Feature Location	C - Carried on bridge	B.H.09 Annual ADT	1500
B.F.03 Feature Name	SH 1-05 LM 8.63	B.H.10 Annual ADTT	15
B.H.01 Functional Classification	3 - Principal Arterial - Other	B.H.11 Year of Annual ADT	2018
B.H.02 Urban Code	99999	B.H.12 Highway Max Usable Vertical Clearance	99.9
B.H.03 NHS Designation	Y - NHS	B.H.13 Highway Min Vertical Clearance	99.9
B.H.04 National Highway Freight Network	N - Not on the NHFN	B.H.14 Highway Min Horizontal Clearance, Left	
B.H.05 STRAHNET Designation	N - Not a STRAHNET route	B.H.15 Highway Min Horizontal Clearance, Right	
B.H.06 LRS Route ID	1050	B.H.16 Highway Max Usable Surface Width	99.9
B.H.07 LRS Mile Point	8.63	B.H.17 Bypass Detour Length	14
B.H.08 Lanes On Highway	2	B.H.18 Crossing Bridge Number	

HIGHWAY ROUTES

Highway Parent	B.RT.01 Route Designation	B.RT.02 Route Number	B.RT.03 Route Direction	B.RT.04 Route Type	B.RT.05 Service Type
H1	R01	1	2-T - TEMP - Two-way traffic - NS or EW	3 - State route	1 - Mainline

WATERWAY FEATURES

W1

B.F.02 Feature Location	B - Below bridge	B.N.03 Movable Bridge Max Navigation Vertical Clearance	
B.F.03 Feature Name	Tarleton Creek	B.N.04 Navigation Channel Width	
B.N.01 Navigable Waterway	N - Not navigable waters	B.N.05 Navigation Channel Min Horizontal Clearance	
B.N.02 Navigation Min Vertical Clearance		B.N.06 Substructure Navigation Protection	

POSTING STATUS DATA

B.PS.01 Load Posting Status	B.PS.02 Posting Status Change Date
PO - Permanent - Open	

LOAD EVALUATION AND POSTING

B.EP.01 Legal Load Configuration	B.EP.02 Legal Load Rating Factor	B.EP.03 Posting Type	B.EP.04 Posting Value
----------------------------------	----------------------------------	----------------------	-----------------------



Inspection Notes

General Observation

Bridge is logged from west to east.

Inspection of this structure can be performed by foot.
Normal water level requires use of waders.

61 - Channel/Channel Protection (7 - Bank protection is in need of minor repairs. River control devices and embankment protection have a little minor damage. Banks and/or channel have minor amounts of drift.)

Channel is in good condition with minor erosion both up and down stream.

NOTE: Adjacent property owners have cleaned and reshaped channel - very little or no vegetation is growing on banks at 04-08-2025 inspection.

62 - Culverts (7 - Shrinkage cracks, light scaling and insignificant spalling which does not expose reinforcing steel. Insignificant damage caused by drift with no misalignment and not requiring corrective action. Some minor scouring has occurred near curtain walls, wingwalls or pipes. Metal culverts have a smooth symmetrical curvature with superficial corrosion and no pitting.)

Culvert is in good condition with some minor abrasive wear and a couple areas of cracking/efflorescence.

A-B.C.11 - B.C.11 Scour Condition Rating (New NBIS) (8 - Insignificant scour.)

Scour condition is very good with only insignificant erosion.

Inspection Photos and Notes



Elevation - Right side view



Roadway view



Channel - Left side view



Channel - Right side view



Routine Maintenance

Check Box Maintenance Items

Type of Maintenance	Is Recommended?
A-54 - Sealable Deck Cracks	No
A-55 - Deck Washing Needed	No
A-56 - Joint Cleaning/Flushing Needed	No
A-57 - Beam End and Bearing Paint Needed	No
A-58 - Cap Cleaning/Flushing Needed	No
A-59 - Joint Repair Needed	No
A-60 - Full Beam Painting Needed	No
A-61 - Polymer Overlay Advised	No
A-62 - Hydro and LMC Advised	No
A-63 - Missing/Incorrect Log Mile Signage	No
A-64 - Vegetation Removal Requested	No
A-65 - Clogged deck drains?	
A-66 - Approach minor pothole/leveling needed	

A-54 - Sealable Deck Cracks (No)

A-55 - Deck Washing Needed (No)

A-56 - Joint Cleaning/Flushing Needed (No)



Asset #X0025(Routine)

SH 1-05 LM 8.63 over Tarleton Creek-Ark Co

Location: 0.4 Mi E SH 153-StCharles

Team Lead: Greg Loomis Inspection Date: 04/08/2025

A-57 - Girder End and Bearing Painting Needed (No)

A-58 - Cap Cleaning/Flushing Needed (No)

A-59 - Joint Repair Needed (No)

A-60 - Full Girder Painting Needed (No)

A-61 - Polymer Overlay Advised (No)

A-62 - Hydro and LMC Advised (No)

A-63 - Missing/Incorrect Log Mile Signage (No)

A-64 - Vegetation Removal Requested (No)

A-65 - Clogged deck drains?



Asset #X0025(Routine)

SH 1-05 LM 8.63 over Tarleton Creek-Ark Co

Location: 0.4 Mi E SH 153-StCharles

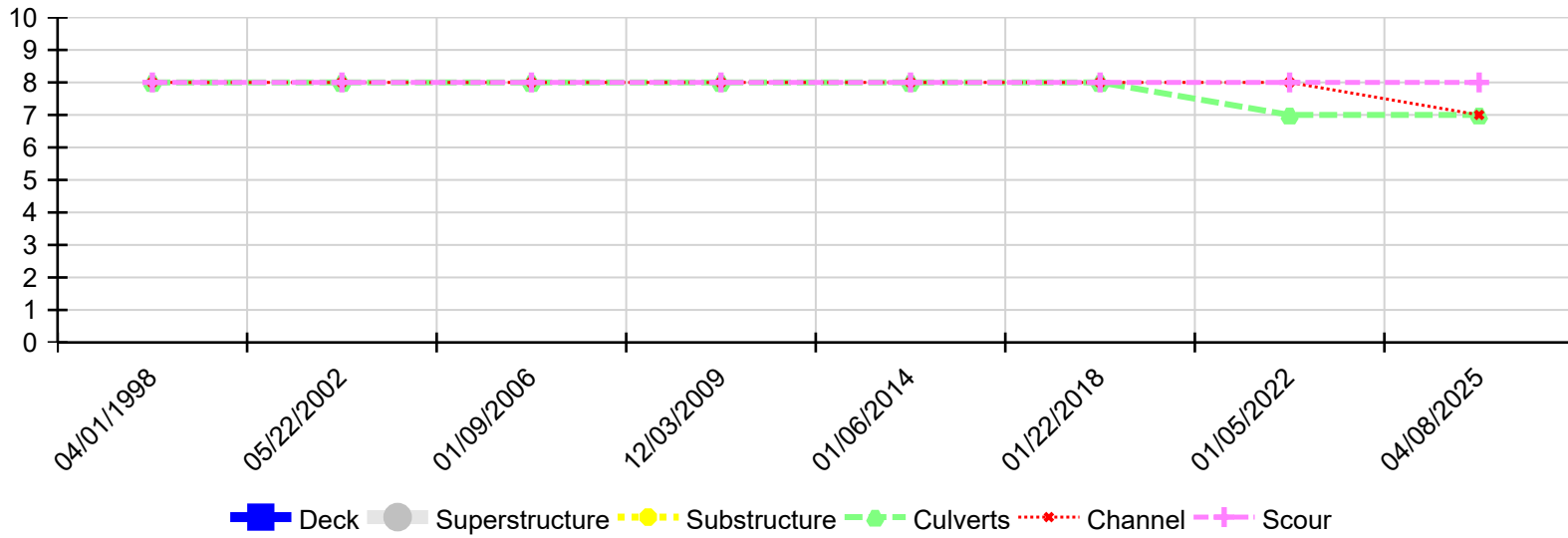
Team Lead: Greg Loomis Inspection Date: 04/08/2025

A-66 - Approach minor pothole/leveling needed



Asset #X0025(Routine)
 SH 1-05 LM 8.63 over Tarleton Creek-Ark Co
 Location: 0.4 Mi E SH 153-StCharles
 Team Lead: Greg Loomis Inspection Date: 04/08/2025

Condition History



Inspection Date	Deck	Superstructure	Substructure	Culverts	Channel	Scour
04/08/2025	N	N	N	7	7	8
01/05/2022	N	N	N	7	8	8
01/22/2018	N	N	N	8	8	8
01/06/2014	N	N	N	8	8	8
12/03/2009	N	N	N	8	8	8
01/09/2006	N	N	N	8	8	8
05/22/2002	N	N	N	8	8	8
04/01/1998	N	N	N	8	8	8