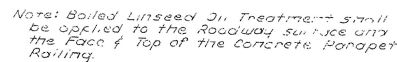
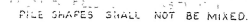


Note For Section F-F  
see dwg. no 2154b.

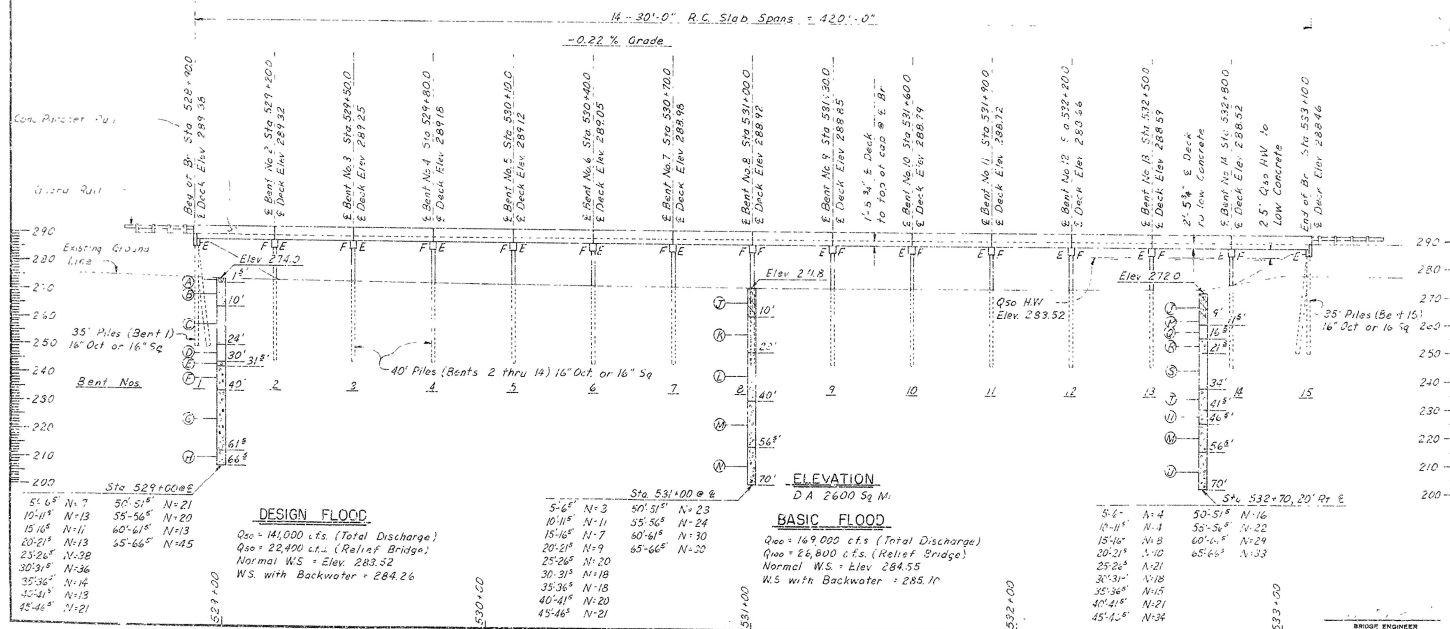
[illegible](6)  $\mathbb{P}^1 \times \mathbb{P}^1 \rightarrow \mathbb{P}^1$ ,  $T_{\mathbb{P}^1}$ [illegible]

SHEET 1 OF 2  
DETAILS OF  
30" C" R. C. SLAB SPANS  
CURRENT RIVER RELIEF BRIDGE  
( STA. 531+00 )  
CURRENT RIVER BRIDGE & APPRS.  
RANDOLPH COUNTY  
ROUTE 328 SEC. 1  
ARKANSAS STATE HIGHWAY COMMISSION  
LITTLE ROCK, ARK.  
DRAWN BY: JPS DATE: 12-25-71 SCALE: 1" = 2'-0" OR  
CHECKED BY: ARW DATE: 1-6-72 AS NOTED  
DESIGNED BY: SJS DATE: \_\_\_\_\_  
BRIDGE NO. 5736 DRAWING NO. 21547

DRAWN BY: J.P.S. DATE: 10-25-77 SCALE: 1" = 20' 0" or  
CHECKED BY: ABW DATE: 1-15-78 AS NOTED  
DESIGNED BY: Sta DATE: \_\_\_\_\_  
BRIDGE NO. 5736 DRAWING NO. 2154



### PLAN



LAYOUT OF  
CURRENT RIVER RELIEF BRIDGE  
(STA. 531+00)  
CURRENT RIVER BRIDGE & APPRS.  
RANDOLPH COUNTY  
ROUTE 328 SEC. 1  
ARKANSAS STATE HIGHWAY COMMISSION

DRAWN BY: Jck DATE: 5-7-77  
CHECKED BY: Jck DATE: 5-7-77 SCALE: 1" = 20'-0"  
DESIGNED BY: Jck DATE: 5-7-77  
BRIDGE NO. 5736 DRAWING NO. 21545