



INTEROFFICE MEMORANDUM

August 22, 2023

TO: Master Files

FROM:  John Fleming, Division Head, Environmental Division 

SUBJECT: Job 090651
FAP STPF-0004(91)
Hwys. 12/59 Signal & Inters. Impvts. (Gentry) (S)
Routes 12 & 59, Sections 2 & 1
Benton County
Tier 1 Categorical Exclusion

After appropriate environmental review, it has been determined that the subject job is a Tier 1 Categorical Exclusion as described by the ARDOT/FHWA Programmatic Agreement on Categorical Exclusion Documentation and Processing. A public hearing will not be offered for this project.

The purpose of this project is to upgrade the traffic signal and make intersection improvements at the intersection of Highways 12 and 59 in Benton County, AR. Work would include improvements to the geometry of existing turn lanes, extending the length of the Highway 12 westbound right turn lane, adding left turn lanes to Highway 59, and upgrading traffic signals. The job would require approximately 0.4 acre of additional right of way and 0.05 acre of temporary construction easement. A project location map is attached.

The project will not involve relocations, prime farmlands, wetlands, underground storage tanks, hazardous materials, any environmental justice issues, or cultural resources. This project has been determined to generate minimal air quality impacts for Clean Air Act criteria pollutants and has not been linked with any special mobile source air toxics concerns. The State Historic Preservation Officer's clearance is attached.

A public involvement meeting for the project was held on June 27, 2023. A synopsis of the comments received is attached.

Based on the ARDOT noise policy, a noise analysis is not required for this project. The signal and intersection improvements will not involve substantially changing the roadway alignment or exposing noise sensitive land uses to traffic noise sources. In compliance with federal guidelines, local authorities will not require notification.

The official species list obtained from the U.S. Fish and Wildlife Service's (USFWS) Information for Planning and Consultation identified the Gray Bat (*Myotis grisescens*), Indiana Bat (*Myotis sodalis*), Northern

Long-eared Bat (*Myotis septentrionalis*), Ozark Big-eared Bat (*Corynorhinus townsendii ingens*), Eastern Black Rail (*Laterallus jamaicensis ssp. jamaicensis*), Piping Plover (*Charadrius melodus*), Red Knot (*Calidris canutus rufa*), Alligator Snapping Turtle (*Marcrochelys temminckii*), Ozark Cavefish (*Amblyopsis rosae*), Monarch Butterfly (*Danaus plexippus*), Benton County Cave Crayfish (*Cambarus aculabrum*), and Missouri bladderpod (*Physaria filiformis*) as species potentially occurring within the project area. Due to the lack of habitat and distance to known species occurrences, it is our determination that the proposed project will have “no effect” on the aforementioned federally listed species.

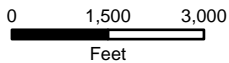
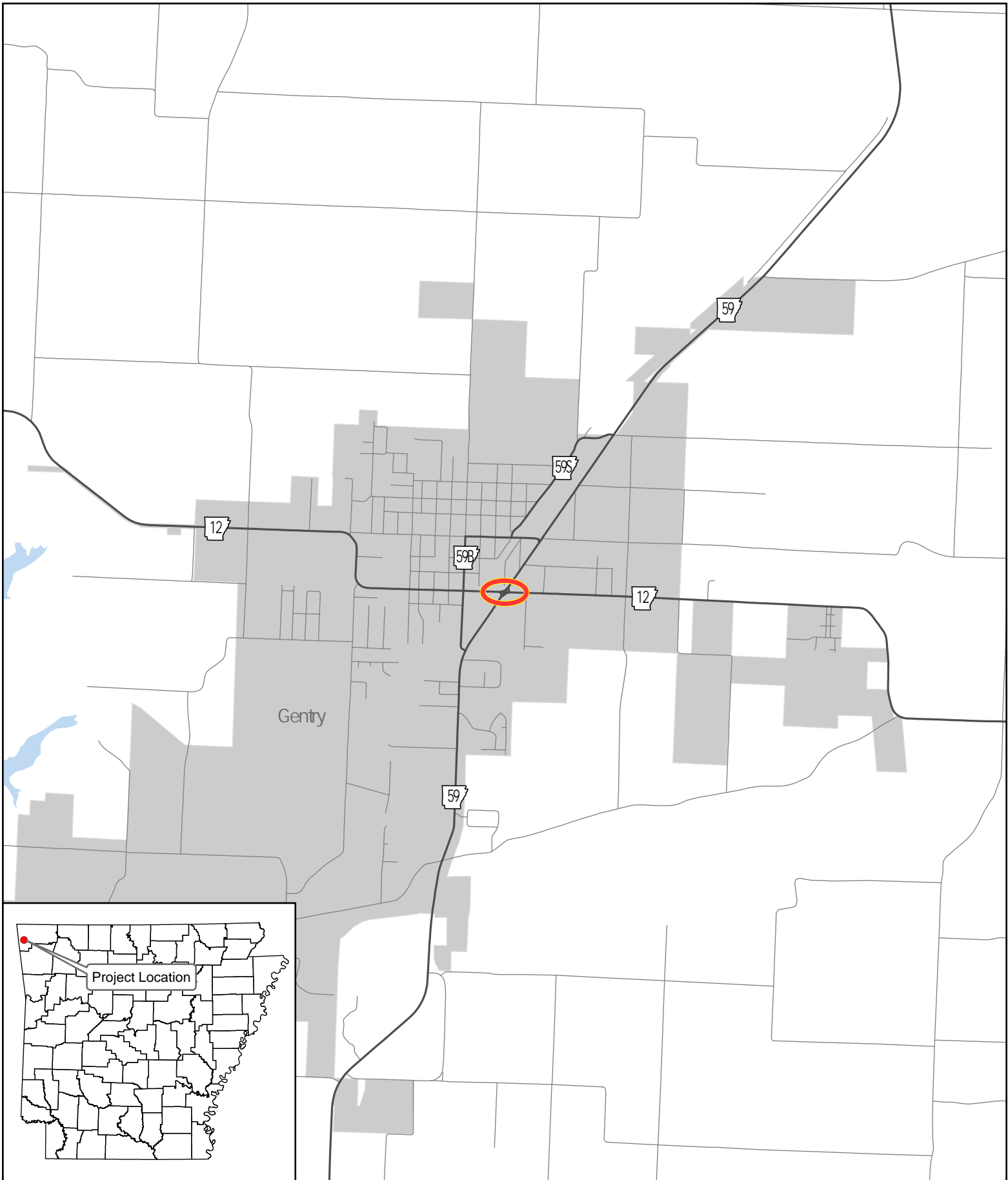
The monarch butterfly is a candidate species and as such is not federally protected under the Endangered Species Act. However, the USFWS recommends agencies implement conservation measures for candidate species in action areas as these are, by definition, species that may warrant future protection under the Act. ARDOT will plant native wildflowers after construction as a conservation measure.

This project will not have a discharge of dredged or fill material into waters of the United States; therefore, a Section 404 permit will not be required.

Attachments

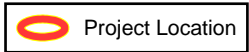
c: Program Management
Right of Way
Roadway Design
District 9
FHWA

JF:KR:fc



ARDOT - Environmental GIS - Strawn
February 2, 2023

Job 090651
Hwys. 12/59 Signal & Inters. Impvts.
(Gentry)
Benton County





Asa Hutchinson
Governor
Stacy Hurst
Secretary

January 5, 2023

Mr. John Fleming
Division Head
Environmental Division
Arkansas Department of Transportation
P.O. Box 2261
Little Rock, AR 72203-2261

RE: Benton County: Gentry
Section 106 Review: FHWA
Proposed Undertaking: Hwys. 12/59 Signal & Inters.
Impvts. (Gentry) (S)
Route 12, Sections 1 & 2
Route 59, Section 1
ARDOT Job Number: 090651
AHPP Tracking Number: 110688

Dear Mr. Fleming:

The staff of the Arkansas Historic Preservation Program (AHPP) reviewed the project identification form for the above referenced undertaking in Benton County, Arkansas in Section 3, Township 18 North, Range 33 West. The proposed undertaking involves improvements to the intersection of Highways 12 and 59, including improving the geometry of existing turn lanes, extending the length of Highway 12 westbound right turn lane, adding left turn lanes to Highway 59, and upgrading traffic signals.

There are no previously recorded archeological sites or historic properties located within or near the area of potential effect (APE). No shovel tests were excavated due to prior disturbance and limited scope of the project.


Based on the provided information, the AHPP still concurs with the finding of **no historic properties affected pursuant to 36 CFR § 800.4(d)(1)** for the proposed undertaking.

Tribes that have expressed an interest in the area include the Cherokee Nation, the Osage Nation, the Shawnee Tribe, and the United Keetoowah Band of Cherokee Indians. We recommend consultation in accordance with 36 CFR § 800.2(c)(2).

Thank you for the opportunity to review this undertaking. Please refer to the AHPP Tracking Number listed above in all correspondence. If you have any questions, call Kathryn Bryles at 501-324-9784 or email kathryn.bryles@arkansas.gov.

Sincerely,

Kathryn
Bryles

 Digitally signed by
Kathryn Bryles
Date: 2023.01.05
11:06:09 -06'00'

for
Scott Kaufman
Director, AHPP

cc: Dr. Melissa Zabecki, Arkansas Archeological Survey
Mr. Randal Looney, Federal Highway Administration

PUBLIC INVOLVEMENT SYNOPSIS

Job 090651

Hwys. 12/59 Signal & Inters. Impvts. (Gentry) (S)

Benton County

Tuesday June 27, 2023

An in-person public involvement (PI) meeting for the proposed signal and intersection improvements at the intersection of Highways 12 and 59 in Benton County was held at the Gentry Public Library in Gentry, Arkansas from 4:00 – 7:00 p.m. on Tuesday, June 27, 2023. The project information was made available on the ARDOT's website from June 27, 2023 through July 12, 2023. Efforts to involve minorities and the public in the meeting included:

- Display advertisement placed in the *Arkansas Democrat Gazette* on June 21 and 25, 2023.
- Public Service Announcement was placed on La Raza Radio to run on June 24, 2023 through June 27, 2023.
- Letters mailed to Public Officials on June 19, 2023.
- Flyers mailed to citizens.

The following information was available for inspection and comment. Small-scale copies of the displays are attached.

- Project design plans
- Typical sections
- Project location map
- Comment form/Online comment form
- Laptops showing project website
- Short video presentation about the project
- Interactive project map
- Frequently asked questions with answers

Copies of the public meeting notice, comment form, and project location map are attached.

Table 1 describes the results of the public participation at the meeting.

TABLE 1	
Public Participation	Totals
Public Officials Registration	28
Citizens registered at meeting	53
Online registration	4
English/Spanish website views	137/15
Total comments received	19
In-Person comment forms received	15
Mailed comment forms received	3
Online comment forms received	1

ARDOT staff reviewed all comments received and evaluated their contents. The summary of comments listed below reflects the personal perception or opinion of the person or organization making the statement. The sequencing of the comments is random and is not intended to reflect importance or numerical values. Some of the comments were combined and/or paraphrased to simplify the synopsis process.

An analysis of the responses received as a result of the public survey is shown in Table 2.

TABLE 2	
Questions	Totals
Believes there is a need for the proposed project	19
Believes the project will have beneficial impacts	18
Had a suggestion to improve the project	5
Knowledge of property limitations	0
Knowledge of cultural resources limitations	0
Knowledge of environmental resource limitations	0

A listing of general comments associated with the project are as follows:

- Most of the comments made mentioned that the job will improve the traffic flow which is currently very bad at the intersection.
- The job will improve safety.

Some suggestions received regarding the project include:

- Likes the sidewalks but wants them to extend further east.
- Perform the work in the summer so as to not aggravate school traffic.
- Accomplish as quickly as possible.
- Put a yield sign at the northwest corner of the intersection.
- Would prefer a roundabout at the intersection.

Attachments:

Public Meeting Notice

Blank Comment Form

Project Location Exhibit

DN:KR:sw



PUBLIC INVOLVEMENT MEETING NOTICE

Hwys. 12/59 Signal & Inters. Impvts. (Gentry)
(Benton County)

Job 090651

You're Invited!

Visit anytime during the scheduled hours.

What: The Arkansas Department of Transportation (ARDOT) will conduct a Public Involvement meeting to discuss the proposed intersection improvements on Hwys. 12/59 in Gentry, Benton County.

When: Tuesday, June 27, 2023
4:00 p.m.- 7:00 p.m.

Where: Gentry Public Library
(McKee Community Room)
105 East Main Street
Gentry, AR 72737

Link to Project Information:

www.ardot.gov/publicmeetings

Comment form availability begins **June 27, 2023** and ends at 4:30p.m. on **July 12, 2023**.

For further assistance, contact Karla Sims:
Phone: (501) 569-2000 or e-mail: karla.sims@ardot.gov

Special Accommodations:

Anyone needing project information or special accommodations under the Americans with Disabilities Act (ADA) is encouraged to write to Ruby Jordan-Johnson, P.O. Box 2261, Little Rock, AR 72203-2261, call (501)569-2379, fax (501)569-2009 or email environmentalpmmeetings@ardot.gov. Hearing or speech impaired, please contact the Arkansas Relay System at (Voice/TTY 711). Requests should be made at least four days prior to the public meeting.

Notice of Nondiscrimination

The Arkansas Department of Transportation (ARDOT) complies with all civil rights provisions of federal statutes and related authorities that prohibit discrimination in programs and activities receiving federal financial assistance.

Therefore, the Department does not discriminate on the basis of race, sex, color, age, national origin, religion (not applicable as a protected group under the Federal Motor Carrier Safety Administration Title VI Program), disability, Limited English Proficiency (LEP), or low-income status in the admission, access to and treatment in the Department's programs and activities, as well as the Department's hiring or employment practices. Complaints of alleged discrimination and inquiries regarding the Department's nondiscrimination policies may be directed to Joanna P. McFadden EEO/DBE Officer (ADA/504/Title VI Coordinator), P. O. Box 2261, Little Rock, AR 72203, (501) 569-2298, (Voice/TTY 711), or the following email address: joanna.mcfadden@ardot.gov

Free language assistance for Limited English Proficient individuals is available upon request.. This notice is available from the ADA/504/Title VI Coordinator in large print, on audio tape and in Braille.

**ARKANSAS DEPARTMENT OF TRANSPORTATION (ARDOT)
CITIZEN COMMENT FORM**

**ARDOT JOB NUMBER 090651
Hwys.12/59 Signal & Inters. Impvts. (Gentry) (S)
BENTON COUNTY**

**LOCATION:
GENTRY PUBLIC LIBRARY
(McKEE COMMUNITY ROOM)
105 EAST MAIN ST.
GENTRY, AR 72737
4:00PM – 7:00PM
TUESDAY, JUNE 27, 2023**

Make your comments on this form and mail it by 4:30 p.m. on **Wednesday, July 12, 2023** to: Arkansas Department of Transportation, Environmental Division, P.O. Box 2261, Little Rock, AR, 72203-2261. Email: environmentalpimeetings@ardot.gov.

Yes No

Do you feel there is a need for the proposed intersection improvements on Highways 12 and 59 in the City of Gentry, Benton County? Comment (optional)

Do you feel that the proposed project will have any impacts (Beneficial or Adverse) on your property and/or community (economic, environmental, social, etc.)? Please explain. _____

Do you have a suggestion that would make this proposed project better serve the needs of the community? _____

Does your home or property offer any limitations to the project, such as septic systems, that the Department needs to consider in its design?

Yes No
 Do you know of any historical sites, family cemeteries, or archaeological sites in the project area? Please note and discuss with staff. _____

 Do you know of any environmental constraints, such as endangered species, hazardous waste sites, existing or former landfills, or parks and public lands in the vicinity of the project? Please note and discuss with ARDOT staff. _____

It is often necessary for the ARDOT to contact property owners along potential routes. If you are a property owner along or adjacent to the route under consideration, please provide information below. Thank you.

Name: _____ (Please Print)

Address: _____ Phone: (____) _____ -- _____

E-mail: _____

Please make additional comments here. _____



For additional information, please visit our website at www.ardot.gov/publicmeetings



Job 090651
Hwys. 12/59 Signal & Inters. Impvts.
(Gentry)
Benton County



Preliminary Subject to Revision



Project Location

0 750 1,500 Feet

AR DOT - Environmental GIS - Strawn
Map Date: May 3, 2023
Virtual Public Involvement Exhibit



United States Department of the Interior



FISH AND WILDLIFE SERVICE
Arkansas Ecological Services Field Office
110 South Amity Suite 300
Conway, AR 72032-8975
Phone: (501) 513-4470 Fax: (501) 513-4480

In Reply Refer To:

August 16, 2023

Project Code: 2023-0049811

Project Name: 090651 Hwys. 12/59 Signal & Inters. Impvts. (Gentry)

Subject: List of threatened and endangered species that may occur in your proposed project location or may be affected by your proposed project

To Whom It May Concern:

The enclosed species list identifies threatened, endangered, proposed and candidate species, as well as proposed and final designated critical habitat, that may occur within the boundary of your proposed project and/or may be affected by your proposed project. The species list fulfills the requirements of the U.S. Fish and Wildlife Service (Service) under section 7(c) of the Endangered Species Act (Act) of 1973, as amended (16 U.S.C. 1531 *et seq.*).

New information based on updated surveys, changes in the abundance and distribution of species, changed habitat conditions, or other factors could change this list. Please feel free to contact us if you need more current information or assistance regarding the potential impacts to federally proposed, listed, and candidate species and federally designated and proposed critical habitat. Please note that under 50 CFR 402.12(e) of the regulations implementing section 7 of the Act, the accuracy of this species list should be verified after 90 days. This verification can be completed formally or informally as desired. The Service recommends that verification be completed by visiting the IPaC website at regular intervals during project planning and implementation for updates to species lists and information. An updated list may be requested through the IPaC system by completing the same process used to receive the enclosed list.

The purpose of the Act is to provide a means whereby threatened and endangered species and the ecosystems upon which they depend may be conserved. Under sections 7(a)(1) and 7(a)(2) of the Act and its implementing regulations (50 CFR 402 *et seq.*), Federal agencies are required to utilize their authorities to carry out programs for the conservation of threatened and endangered species and to determine whether projects may affect threatened and endangered species and/or designated critical habitat.

A Biological Assessment is required for construction projects (or other undertakings having similar physical impacts) that are major Federal actions significantly affecting the quality of the human environment as defined in the National Environmental Policy Act (42 U.S.C. 4332(2) (c)). For projects other than major construction activities, the Service suggests that a biological

evaluation similar to a Biological Assessment be prepared to determine whether the project may affect listed or proposed species and/or designated or proposed critical habitat. Recommended contents of a Biological Assessment are described at 50 CFR 402.12.

If a Federal agency determines, based on the Biological Assessment or biological evaluation, that listed species and/or designated critical habitat may be affected by the proposed project, the agency is required to consult with the Service pursuant to 50 CFR 402. In addition, the Service recommends that candidate species, proposed species and proposed critical habitat be addressed within the consultation. More information on the regulations and procedures for section 7 consultation, including the role of permit or license applicants, can be found in the "Endangered Species Consultation Handbook" at:

<https://www.fws.gov/sites/default/files/documents/endangered-species-consultation-handbook.pdf>

Migratory Birds: In addition to responsibilities to protect threatened and endangered species under the Endangered Species Act (ESA), there are additional responsibilities under the Migratory Bird Treaty Act (MBTA) and the Bald and Golden Eagle Protection Act (BGEPA) to protect native birds from project-related impacts. Any activity, intentional or unintentional, resulting in take of migratory birds, including eagles, is prohibited unless otherwise permitted by the U.S. Fish and Wildlife Service (50 C.F.R. Sec. 10.12 and 16 U.S.C. Sec. 668(a)). For more information regarding these Acts see <https://www.fws.gov/program/migratory-bird-permit/what-we-do>.

The MBTA has no provision for allowing take of migratory birds that may be unintentionally killed or injured by otherwise lawful activities. It is the responsibility of the project proponent to comply with these Acts by identifying potential impacts to migratory birds and eagles within applicable NEPA documents (when there is a federal nexus) or a Bird/Eagle Conservation Plan (when there is no federal nexus). Proponents should implement conservation measures to avoid or minimize the production of project-related stressors or minimize the exposure of birds and their resources to the project-related stressors. For more information on avian stressors and recommended conservation measures see <https://www.fws.gov/library/collections/threats-birds>.

In addition to MBTA and BGEPA, Executive Order 13186: *Responsibilities of Federal Agencies to Protect Migratory Birds*, obligates all Federal agencies that engage in or authorize activities that might affect migratory birds, to minimize those effects and encourage conservation measures that will improve bird populations. Executive Order 13186 provides for the protection of both migratory birds and migratory bird habitat. For information regarding the implementation of Executive Order 13186, please visit <https://www.fws.gov/partner/council-conservation-migratory-birds>.

We appreciate your concern for threatened and endangered species. The Service encourages Federal agencies to include conservation of threatened and endangered species into their project planning to further the purposes of the Act. Please include the Consultation Code in the header of this letter with any request for consultation or correspondence about your project that you submit to our office.

Attachment(s):

- Official Species List

OFFICIAL SPECIES LIST

This list is provided pursuant to Section 7 of the Endangered Species Act, and fulfills the requirement for Federal agencies to "request of the Secretary of the Interior information whether any species which is listed or proposed to be listed may be present in the area of a proposed action".

This species list is provided by:

Arkansas Ecological Services Field Office

110 South Amity Suite 300

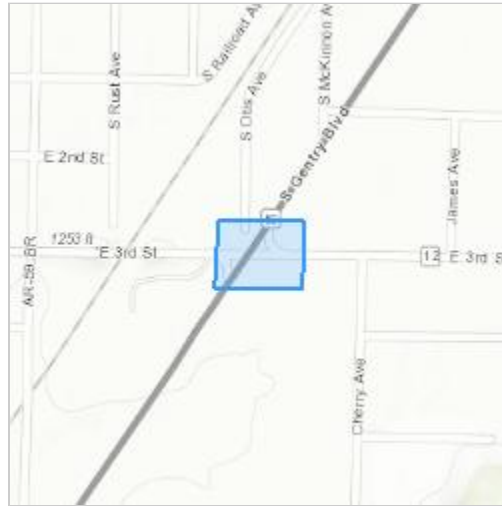
Conway, AR 72032-8975

(501) 513-4470

PROJECT SUMMARY

Project Code: 2023-0049811
Project Name: 090651 Hwys. 12/59 Signal & Inters. Impvts. (Gentry)
Project Type: Government / Municipal (Non-Military) Construction
Project Description: Improve the existing intersection of Hwy. 12 and Hwy. 59.
Project Location:

The approximate location of the project can be viewed in Google Maps: <https://www.google.com/maps/@36.26389105,-94.48140265,14z>



Counties: Benton County, Arkansas

ENDANGERED SPECIES ACT SPECIES

There is a total of 13 threatened, endangered, or candidate species on this species list.

Species on this list should be considered in an effects analysis for your project and could include species that exist in another geographic area. For example, certain fish may appear on the species list because a project could affect downstream species.

IPaC does not display listed species or critical habitats under the sole jurisdiction of NOAA Fisheries¹, as USFWS does not have the authority to speak on behalf of NOAA and the Department of Commerce.

See the "Critical habitats" section below for those critical habitats that lie wholly or partially within your project area under this office's jurisdiction. Please contact the designated FWS office if you have questions.

-
1. [NOAA Fisheries](#), also known as the National Marine Fisheries Service (NMFS), is an office of the National Oceanic and Atmospheric Administration within the Department of Commerce.

MAMMALS

NAME	STATUS
Gray Bat <i>Myotis grisescens</i> No critical habitat has been designated for this species. Species profile: https://ecos.fws.gov/ecp/species/6329	Endangered
Indiana Bat <i>Myotis sodalis</i> There is final critical habitat for this species. Your location does not overlap the critical habitat. Species profile: https://ecos.fws.gov/ecp/species/5949	Endangered
Northern Long-eared Bat <i>Myotis septentrionalis</i> No critical habitat has been designated for this species. Species profile: https://ecos.fws.gov/ecp/species/9045	Endangered
Ozark Big-eared Bat <i>Corynorhinus (=Plecotus) townsendii ingens</i> No critical habitat has been designated for this species. Species profile: https://ecos.fws.gov/ecp/species/7245	Endangered
Tricolored Bat <i>Perimyotis subflavus</i> No critical habitat has been designated for this species. Species profile: https://ecos.fws.gov/ecp/species/10515	Proposed Endangered

BIRDS

NAME	STATUS
Eastern Black Rail <i>Laterallus jamaicensis ssp. jamaicensis</i> No critical habitat has been designated for this species. Species profile: https://ecos.fws.gov/ecp/species/10477	Threatened
Piping Plover <i>Charadrius melodus</i> Population: [Atlantic Coast and Northern Great Plains populations] - Wherever found, except those areas where listed as endangered. There is final critical habitat for this species. Your location does not overlap the critical habitat. Species profile: https://ecos.fws.gov/ecp/species/6039	Threatened
Red Knot <i>Calidris canutus rufa</i> There is proposed critical habitat for this species. Species profile: https://ecos.fws.gov/ecp/species/1864	Threatened

REPTILES

NAME	STATUS
Alligator Snapping Turtle <i>Macrochelys temminckii</i> No critical habitat has been designated for this species. Species profile: https://ecos.fws.gov/ecp/species/4658	Proposed Threatened

FISHES

NAME	STATUS
Ozark Cavefish <i>Amblyopsis rosae</i> No critical habitat has been designated for this species. Species profile: https://ecos.fws.gov/ecp/species/6490	Threatened

INSECTS

NAME	STATUS
Monarch Butterfly <i>Danaus plexippus</i> No critical habitat has been designated for this species. Species profile: https://ecos.fws.gov/ecp/species/9743	Candidate

CRUSTACEANS

NAME	STATUS
Benton County Cave Crayfish <i>Cambarus aculabrum</i> No critical habitat has been designated for this species. Species profile: https://ecos.fws.gov/ecp/species/5011	Endangered

FLOWERING PLANTS

NAME	STATUS
Missouri Bladderpod <i>Physaria filiformis</i> No critical habitat has been designated for this species. Species profile: https://ecos.fws.gov/ecp/species/5361	Threatened

CRITICAL HABITATS

THERE ARE NO CRITICAL HABITATS WITHIN YOUR PROJECT AREA UNDER THIS OFFICE'S JURISDICTION.

YOU ARE STILL REQUIRED TO DETERMINE IF YOUR PROJECT(S) MAY HAVE EFFECTS ON ALL ABOVE LISTED SPECIES.

IPAC USER CONTACT INFORMATION

Agency: Arkansas Department of Transportation

Name: clint hutcheson

Address: PO Box 2261

City: Little Rock

State: AR

Zip: 72203

Email: clinton.hutcheson@ardot.gov

Phone: 5017767797

**ARDOT ENVIRONMENTAL VERIFICATION CHECKLIST
FOR CONSIDERATION OF POTENTIAL IMPACTS**

ARDOT Job 090651 FAP STPF-0004(91)

Job Title Hwys. 12/59 Signal & Inters. Impvts. (Gentry) (S)

Environmental Resource	None	Minimal	Major	Comments
Air Quality	X			No impacts anticipated
Cultural Resources	X			SHPO clearance attached
Economic	X			No impacts anticipated
Endangered Species	X			"No effect" determination
Environmental Justice/Title VI	X			No impacted communities
Fish and Wildlife	X			None in the project area
Floodplains	X			None in the project area
Forest Service Property	X			None in the project area
Hazardous Materials/Landfills	X			No impacts anticipated
Land Use		X		~0.4 acre ROW and 0.05 acre TCE
Migratory Birds	X			None in the project area
Navigation/Coast Guard	X			None in the project area
Noise Levels	X			No impacts anticipated
Prime Farmland	X			None in the project area
Protected Waters	X			None in the project area
Public Recreation Lands	X			None in the project area
Public Water Supply/WHPA	X			No impacts anticipated
Relocatees	X			No relocations
Section 4(f)/6(f)	X			No impacts anticipated
Social	X			No impacts anticipated
Underground Storage Tanks	X			Should not be impacted by project
Visual	X			No impacts anticipated
Streams	X			No Section 404 Permit required
Water Quality	X			None in the project area
Wetlands	X			None in the project area
Wildlife Refuges	X			None in the project area

Section 401 Water Quality Certification Required? No
 Short-term Activity Authorization Required? No
 Section 404 Permit Required? No Type N/A

Remarks: WPC SP: karst areas

Signature of Evaluator Kathryn Rose Date 8/8/2023

ROADWAY DESIGN REQUEST

Job Number 090651 FAP No. STPF-0004(91) County Benton

Job Name Hwys. 12/59 Signal & Inters. Impvts. (Gentry) (S)

Design Engineer Burns and McDonnell Environmental Staff _____

Brief Project Description This project consists of making improvements to the intersection of Highways 59 and 12 in Benton County by widening the roadways and adding lanes to improve traffic flow.

A. Existing Conditions:

Roadway Width: (1) Var. (26' - 38') Shoulder (1) Var. (2' paved to 8' paved)
(2) Var. (30' - 56') Type/Width: (2) 4' (paved) to 1'-6" C.C.C.& G.

Number of Lanes and Width: (1) 2 @ 11' Existing Right-of-Way: (1) Var. (60' - 80')
(2) 2 @ 11' to 4 @ 11' w/ 12' CLTL (2) Var. (112' - 152')

Sidewalks? (1) No Location: _____ Width: _____
(2) Yes (2) Rt. & Lt. (2) 5'

Bike Lanes? (1)(2) No Location: _____ Width: _____

B. Proposed Conditions:

Roadway Width: (1) 36' Shoulder Type/Width: (1)(2) 1'-6" C.C.C.&G.
(2) 56'

Number of Lanes and Width: (1) 3 @ 11' Proposed Right-of-Way: (1) Var. (60' - 106')
(2) 4 @ 11' w/ 12' CLTL (2) N/A

Sidewalks? (1)(2) Yes Location: (1)(2) Lt. & Rt. Width: (1)(2) 5'
 Bike Lanes? (1)(2) No Location: _____ Width: _____

C. Construction Information:

If detour: Where: N/A Length: N/A

D. Design Traffic Data:

2023 ADT: (1) 7000, 2043 ADT: (1) 11,000, % Trucks: (1) 5, (2) 11
(2) 17,000 (2) 27,000
 Design Speed: (1) 35, (2) 40 m.p.h. _____

E. Approximate total length of project: 0.274 mile(s)

F. Justification for proposed improvements: Traffic Flow Improvements

G. Total Relocates: 0 Residences: 0 Businesses: 0

H. Have you coordinated with any outside agencies (e.g., FHWA, City, County, etc.)? No

Agency/Official	Person Contacted	Date

(1) Hwy. 12, (2) Hwy. 59