




INTEROFFICE MEMORANDUM

August 19, 2021

TO: Master Files

FROM: John Fleming, Division Head, Environmental Division 

SUBJECT: Job 012398
FAP HSIP-0076(257)
Statewide CLRS Impvts. (S)
Various Routes and Sections
Multiple Counties
Tier 1 Categorical Exclusion

After appropriate environmental review, it has been determined that the subject job is a Tier 1 Categorical Exclusion as described by the ARDOT/FHWA Programmatic Agreement on Categorical Exclusion Documentation and Processing. A public hearing will not be offered for this project.

The purpose of this project is to install centerline rumble stripes along various routes and sections of rural two-lane highways on the Arkansas Primary Highway Network in multiple counties. A project location map is attached.

The project will not involve relocations, prime farmlands, wetlands, underground storage tanks, hazardous materials, any environmental justice issues, or cultural resources. This project has been determined to generate minimal air quality impacts for Clean Air Act criteria pollutants and has not been linked with any special mobile source air toxic concerns. The cultural resources clearance is attached.

The official species lists obtained through the US Fish and Wildlife Service's (USFWS) Information for Planning and Consultation identified the following species as potentially occurring within the project area: gray bat (*Myotis grisescens*), Indiana bat (*Myotis sodalis*), northern long-eared bat (*Myotis*

septentrionalis), Ozark big-eared bat (*Corynorhinus townsendii ingens*), Eastern Black Rail (*Laterallus jamaicensis ssp. jamaicensis*), Ivory-Billed Woodpecker (*Campephilus principalis*), Piping Plover (*Charadrius melodus*), Red Knot (*Calidris canutus rufa*), Red-Cockaded Woodpecker (*Picoides borealis*), Whooping Crane (*Grus americana*), Ozark hellbender (*Cryptobranchus alleganiensis bishopi*), leopard darter (*Percina pantherina*), Ozark cavefish (*Amblyopsis rosae*), pallid sturgeon (*Scaphirhynchus albus*), yellowcheek darter (*Etheostoma moorei*), Arkansas Fatmucket (*Lampsilis powellii*), Curtis Pearlymussel (*Epioblasma florentina curtisii*), Fat Pocketbook (*Potamilus capax*), Louisiana Pearlshell (*Margaritifera hembeli*), Neosho Mucket (*Lampsilis rafinesqueana*), Ouachita Rock Pocketbook (*Arkansia wheeleri*), Pick Mucket (*Lampsilis abrupta*), Rabbitsfoot (*Quadrula cylindrica cylindrica*), Scaleshell Mussel (*Leptodea leptodon*), Snuffbox Mussel (*Epioblasma triquetra*), Speckled Pocketbook (*Lampsilis streckeri*), Spectaclecase (*Cumberlandia monodonta*), Winged Mapleleaf (*Quadrula fragosa*), American burying beetle (*Nicrophorus americanus*), Benton County cave crayfish (*Cambarus aculabrum*), Hell Creek cave crayfish (*Cambarus zophonastes*), geocarpon (*Geocarpon minimum*), harperella (*Ptilimnium nodosum*), Missouri bladderpod (*Physaria filiformis*), pondberry (*Lindera melissifolia*), and running buffalo clover (*Trifolium stoloniferum*). This project will have “no effect” on the aforementioned federally listed species due to the limited scope of the action, lack of suitable habitat, and distance to known species locations.

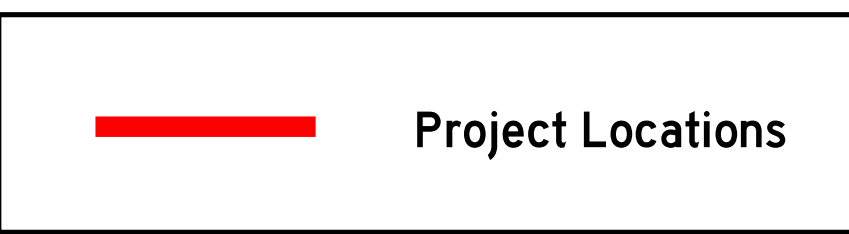
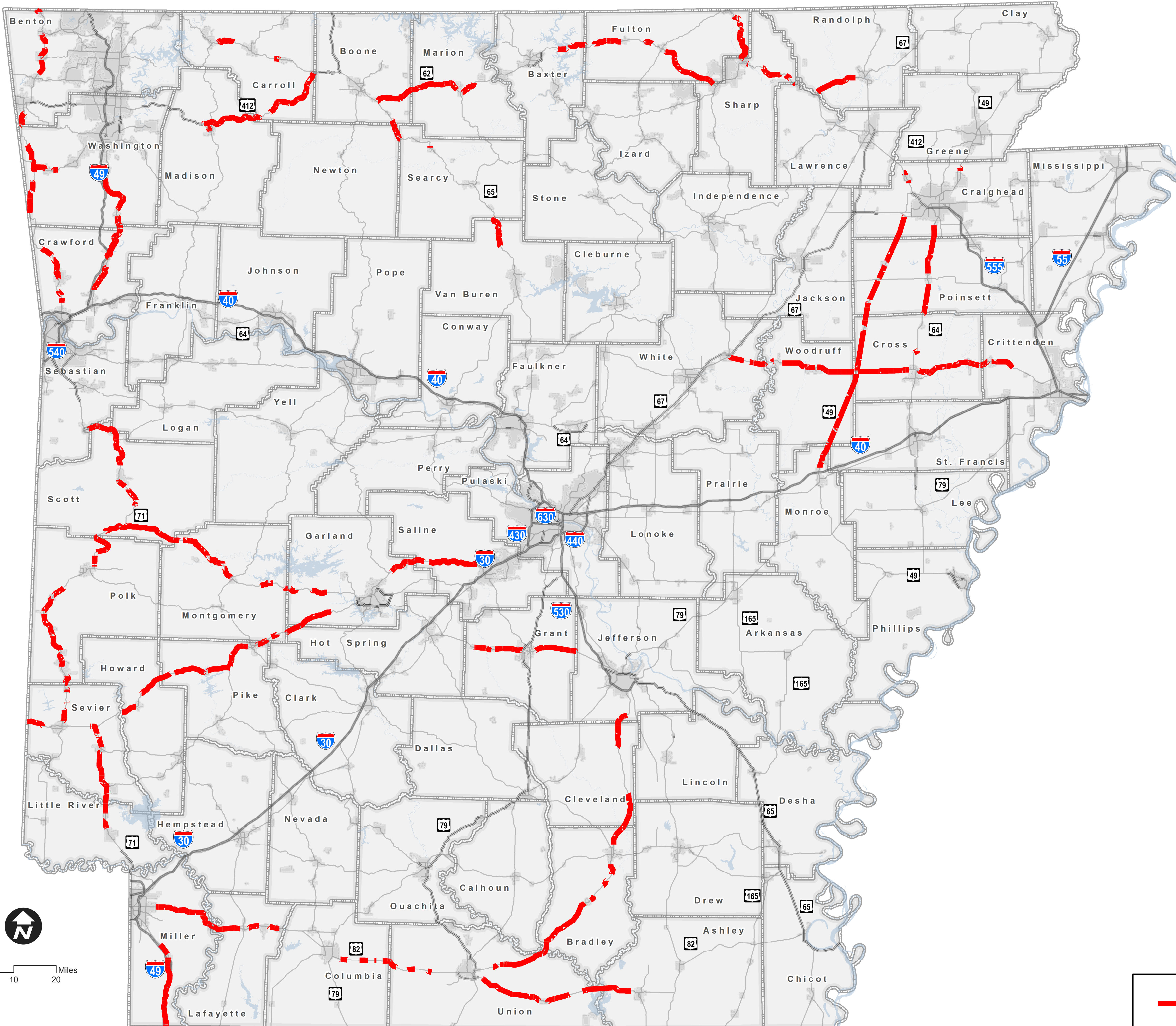
This project will not have a discharge of dredged or fill material into waters of the United States; therefore, a Section 404 permit will not be required.

JF:KR:sw

Attachments:

- Location Map
- Cultural Resources Clearance
- Environmental Study Checklist

c: Program Management
Roadway Design
Districts 1-10
FHWA





ARKANSAS DEPARTMENT OF TRANSPORTATION

ArDOT.gov | IDriveArkansas.com | Lorie H. Tudor, P.E., Director

10324 Interstate 30 | P.O. Box 2261 | Little Rock, AR 72203-2261 | Phone: 501.569.2000

INTEROFFICE MEMORANDUM

August 9, 2021

TO: Assessments

FROM: Wm. Lane Shields, Cultural Resources Section

SUBJECT: Cultural Resources Clearance
Job 012398
Statewide CLRS Impvts. (S)
Various Routes & Sections
Various Counties

This project proposes to install centerline rumble strips along approximately 701 miles of highway across the state of Arkansas.

This project is subject to the 2021 Programmatic Agreement and falls under Activity F in Appendix B. The project is exempted from further work or Section 106 review.

**ARDOT ENVIRONMENTAL VERIFICATION CHECKLIST
FOR CONSIDERATION OF POTENTIAL IMPACTS**

ARDOT Job 012398 FAP HSIP-0076(257)

Job Title Statewide CLRS Invpts. (S)

Environmental Resource	None	Minimal	Major	Comments
Air Quality	X			No impacts anticipated
Cultural Resources	X			CR clearance attached
Economic	X			No impacts anticipated
Endangered Species	X			"No effect" determination
Environmental Justice/Title VI	X			No impacts anticipated
Fish and Wildlife	X			None in project area
Floodplains	X			No impacts anticipated
Forest Service Property	X			None in project area
Hazardous Materials/Landfills	X			No impacts anticipated
Land Use	X			No impacts anticipated
Migratory Birds	X			No impacts anticipated
Navigation/Coast Guard	X			None in project area
Noise Levels	X			No analysis required
Prime Farmland	X			No impacts anticipated
Protected Waters	X			None in project area
Public Recreation Lands	X			No impacts anticipated
Public Water Supply/WHPA	X			No impacts anticipated
Relocates	X			No relocations
Section 4(f)/6(f)	X			No impacts anticipated
Social	X			No impacts anticipated
Underground Storage Tanks	X			No impacts anticipated
Visual	X			No impacts anticipated
Streams	X			No impacts anticipated
Water Quality	X			No impacts anticipated
Wetlands	X			None in project area
Wildlife Refuges	X			None in project area

Section 401 Water Quality Certification Required? N
 Short-term Activity Authorization Required? N
 Section 404 Permit Required? N Type _____

Remarks: _____

Signature of Evaluator Katherine Rose Date 8/17/2021