

2025 FACTS!

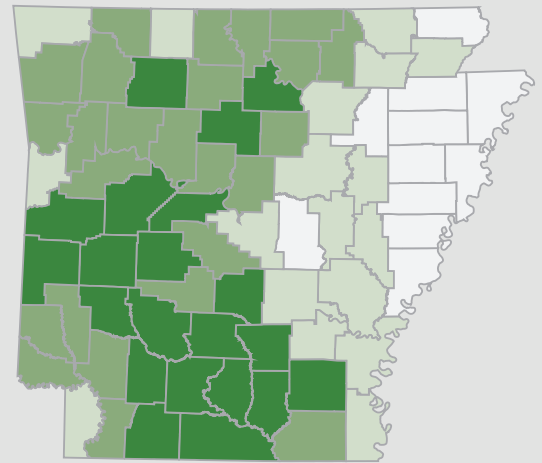
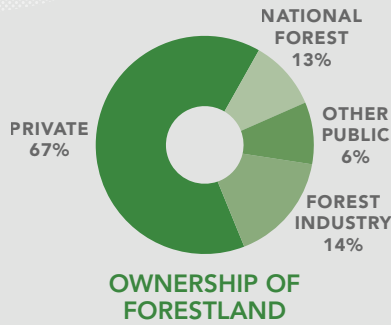
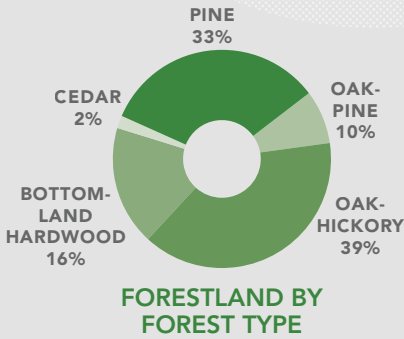
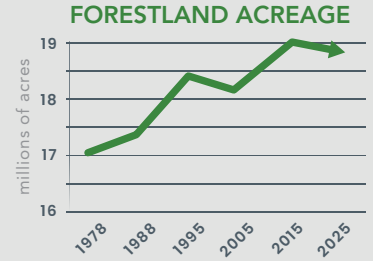


Arkansas Forest Facts

The information contained in the 2025 Arkansas Forest Facts is a product of a collaborative effort between the USDA Forest Service Forest Inventory Analysis (FIA) Program and the Arkansas Department of Agriculture's Forestry Division. Data analysis is based on satellite imagery and ground inventory measurements.



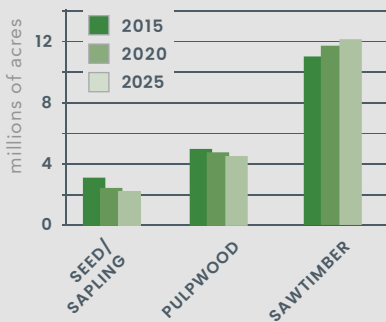
During the 1950s-60s, Arkansas lost almost **20%** of its forestland. Since 1978, forestland has increased by **1.5 million acres**.



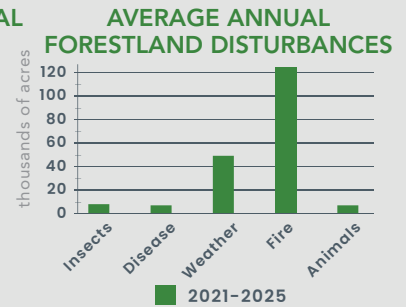
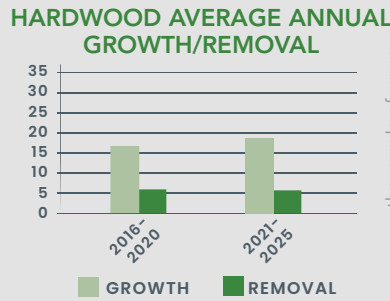
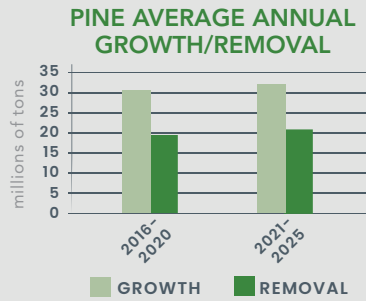
FORESTED COUNTIES BY PERCENT (%)



Arkansas contains the largest National Forest area in the south with **2.5 million acres** within the Ozark-St. Francis and Ouachita National Forests.



FORESTLAND BY STAND-SIZE



The growth/drain ratio is **1.6** for pine, and **3.5** for hardwood.

Arkansas's forests cover 18.8 million acres or 55% of the state and contain 11.2 billion trees.



Data provided by the U.S. Forest Service and Forestry Division 2025

INFOGRAPHIC PROVIDED BY THE ARKANSAS DEPARTMENT OF AGRICULTURE | Visit agriculture.arkansas.gov for more information.